

STATE OF KANSAS
STATE CORPORATION COMMISSION

WELL PLUGGING RECORD

OR

FORMATION PLUGGING RECORD

Strike out upper line when reporting plugging of formations.

Give All Information Completely
Make Required Affidavit
Mail or Deliver Report to:
Conservation Division
State Corporation Commission
800 Biting Building
Wichita, Kansas

Sedgwick

County. Sec. 2 Twp. 26 Rge. 2 (E) (W)

Location as "NE¹/₄NW¹/₄SW¹/₄" or footage from lines. NE NW SE

Lease Owner. The Phil-Han Oil Company

Lease Name. Dunn Well No. 1

Office Address. 1212 Union Nat'l. Bank Bldg., Wichita, Kansas

Character of Well (completed as Oil, Gas or Dry Hole) Dry Hole

Date well completed. November 10 19 44

Application for plugging filed. " 19

Application for plugging approved. " 19

Plugging commenced. " 19

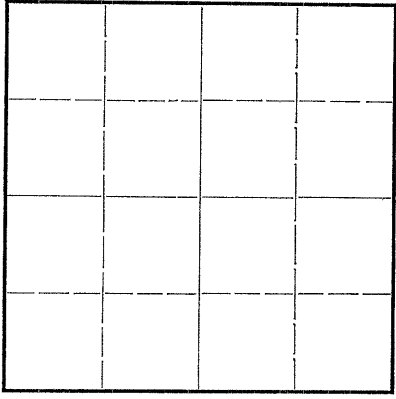
Plugging completed. " 19

Reason for abandonment of well or producing formation. Dry Hole

If a producing well is abandoned, date of last production. 19

Was permission obtained from the Conservation Division or its agents before plugging was commenced? Yes

NORTH



Locate well correctly on above Section Plat

Name of Conservation Agent who supervised plugging of this well. Durkee

Producing formation. Depth to top. Bottom. Total Depth of Well. 2898 Feet

Show depth and thickness of all water, oil and gas formations.


OIL, GAS OR WATER RECORDS

CASING RECORD

Formation	Content	From	To	Size	Put In	Pulled Out
				8 5/8"	152 1/4"	None

Describe in detail the manner in which the well was plugged, indicating where the mud fluid was placed and the method or methods used in introducing it into the hold. If cement or other plugs were used, state the character of same and depth placed, from feet to feet for each plug set.

Filled with heavy mud from 2898' to bottom of surface pipe.
Set bottom plug at 142'. Cemented with 20 sacks. Set plug at 20' with 5 sacks cement and filled to surface.



(If additional description is necessary, use BACK of this sheet)

Correspondence regarding this well should be addressed to. The Phil-Han Oil Co.
Address. Union National Bank Bldg., Wichita, Kansas


STATE OF KANSAS, COUNTY OF SEDGWICK, ss.

Perry R. Hanson (employee of owner) or (owner or operator) of the above-described well, being first duly sworn on oath, says: That I have knowledge of the facts, statements, and matters herein contained and the log of the above-described well as filed and that the same are true and correct. So help me God.

(Signature) Perry R. Hanson

SUBSCRIBED AND SWORN to before me this 15th day of November

Notary Public. [Signature]



My commission expires October 4, 1945.

#1 DUNN
The Phil-Han Oil Co.

NE NW SE Section 2-26-2E
Sedgwick County, Kansas

Comm: 10-31-44
Comp: 11-10-44

Elevation: 1366'
Production: D & A

shale & clay	35
shale & shells	146
shale & lime	480
sand	525
lime & shale	590
shale & shells	1240
sand & lime	1270
shale & shells	1595
shale & lime	1730
lime	1760
shale & lime	2535
lime	2595
shale	2640
lime	2665
shale & lime	2800
shale	2842
chat	2845
chat & shale	2860
shale & lime	2890
chat	2898

T.D.

CASING RECORD:

152¹/₄" of 8 5/8" Surface Casing
cemented w/60 sacks.

STATE OF KANSAS, SEDGWICK COUNTY, ss

We hereby certify that the above and foregoing is a true and correct copy of the log of the #1 Dunn, located in the NE NW SE of Section 2-26-2E, Sedgwick County, Kansas.

THE PHIL-HAN OIL COMPANY

By Perry P. Hansen

Subscribed and sworn to before me, this 15th day of November, 1944.

Walter A. Stumpp
Notary Public

My commission expires Oct. 4, 1945.

