


STATE OF KANSAS
STATE CORPORATION COMMISSION

Give All Information Completely
Make Required Affidavit
Mail or Deliver Report to:
Conservation Division
State Corporation Commission
211 No. Broadway
Wichita, Kansas

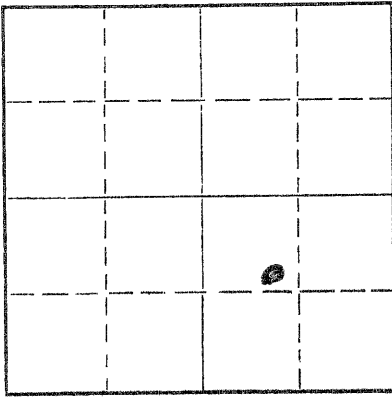
WELL PLUGGING RECORD



Sedgwick County. Sec. 1 Twp. 26 Rge. 2 (E) 11/WV

Location as "NE/CNW/SW" or footage from lines SE NW SE
Lease Owner Kent Well Servicing Co., Inc.
Lease Name Edson Well No. 5
Office Address Box 470, El Dorado, Kansas
Character of Well (completed as Oil, Gas or Dry Hole) oil
Date well completed 6-5 19 58
Application for plugging filed 10-31 19 62
Application for plugging approved 11-01 19 62
Plugging commenced 11-01 19 62
Plugging completed 11-03 19 62
Reason for abandonment of well or producing formation low production

NORTH



Locate well correctly on above
Section Plat

If a producing well is abandoned, date of last production _____ 19 ____
Was permission obtained from the Conservation Division or its agents before plugging was commenced? yes

Name of Conservation Agent who supervised plugging of this well Paul Turpin
Producing formation _____ Depth to top _____ Bottom _____ Total Depth of Well 2866 Feet
Show depth and thickness of all water, oil and gas formations.

OIL, GAS OR WATER RECORDS

CASING RECORD

FORMATION	CONTENT	FROM	TO	SIZE	PUT IN	PULLED OUT
				8 5/8	105	Cemented
				5 1/2	2865	2447.97

Describe in detail the manner in which the well was plugged, indicating where the mud fluid was placed and the method or methods used in introducing it into the hole. If cement or other plugs were used, state the character of same and depth placed, from _____ feet to _____ feet for each plug set.

Filled with sand to 2792 feet, dumped 5 sacks cement.

Set 10 foot rock bridge at 150 feet, dumped 20 sacks cement.

Mud to 25 feet, dumped 8 sacks cement.

RECEIVED
STATE CORPORATION COMMISSION
11-15-62
NOV 15 1962

CONSERVATION DIVISION
Wichita, Kansas

(If additional description is necessary, use BACK of this sheet)
Name of Plugging Contractor Kent Well Servicing Co., Inc.
Address Box 470, El Dorado, Kansas

STATE OF Kansas, COUNTY OF Butler, ss.

(employee of owner) or (owner or operator) of the above-described well, being first duly sworn on oath, says: That I have knowledge of the facts, statements, and matters herein contained and the log of the above-described well as filed and that the same are true and correct. So help me God.

(Signature) Mary Payne

(Address)

SUBSCRIBED AND SWORN TO before me this 14th day of November, 1962


Esteban E. Phelps

My commission expires June 18, 1963

Notary Public.



WELL LOG BUREAU—KANSAS GEOLOGICAL SOCIETY
508 East Murdock, Wichita, Kansas

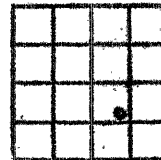


Company: BEDELL-CATT DRILG. CO.
Farm: Edson No. 5

SEC. 1 T. 26 R. 2E
SE NW SE

Total Depth. 2866'
Comm. 5-28-58 Comp. 6-5-58
Shot or Treated.
Contractor. Bedell-Catt Drilg. Co.
Issued. 11-1-58

County Sedgwick
KANSAS



CASING:
8 5/8" 105' w/140 sx cem.
5 1/2" 2865' w/65 sx cem.

Elevation. 1332' RB

Production. 35 BOPD

Figures indicate Bottom of Formations.

surface hole	140
shale, lime	500
lime	660
shale, lime	670
shale, shells	1060
shale, lime	2184
lime	2270
lime, shale	2368
lime	2462
lime, shale	2792
Mississippi	2866
Total Depth	

TOPS: SCOUT	
Kansas City	2342
F/Kansas City	2511
Marmaton	2570
Cherokee	2703
Conglomerate	2778
Mississippi	2792

2342
1332
1010

RECEIVED
STATE CORPORATION COMMISSION

NOV 15 1962

CONSERVATION DIVISION
Wichita, Kansas