

STATE OF KANSAS  
STATE CORPORATION COMMISSION

WELL PLUGGING RECORD

Give All Information Completely  
Make Required Affidavit  
Mail or Deliver Report to:  
Conservation Division  
State Corporation Commission  
211 No. Broadway  
Wichita, Kansas

Graham County. Sec. 8 Twp. 8 Rge. 23 (E) W (W)

Location as "NE/CNW/SW" or footage from lines. NW NW SE

Lease Owner Jones, Shelburne & Farmer, Inc.

Lease Name Ellsworth "B" #1 Well No. \_\_\_\_\_

Office Address Russell, Kansas

Character of Well (completed as Oil, Gas or Dry Hole) \_\_\_\_\_

Date well completed \_\_\_\_\_ 19\_\_\_\_

Application for plugging filed \_\_\_\_\_ 19\_\_\_\_

Application for plugging approved \_\_\_\_\_ 19\_\_\_\_

Plugging commenced 5-2-58 \_\_\_\_\_ 19\_\_\_\_

Plugging completed 5-7-58 \_\_\_\_\_ 19\_\_\_\_

Reason for abandonment of well or producing formation \_\_\_\_\_

If a producing well is abandoned, date of last production \_\_\_\_\_ 19\_\_\_\_

Was permission obtained from the Conservation Division or its agents before plugging was commenced? yes

Name of Conservation Agent who supervised plugging of this well Mr. Fabricius

Producing formation \_\_\_\_\_ Depth to top \_\_\_\_\_ Bottom \_\_\_\_\_ Total Depth of Well 3602 Feet

Show depth and thickness of all water, oil and gas formations.

OIL, GAS OR WATER RECORDS

CASING RECORD

FORMATION	CONTENT	FROM	TO	SIZE	PUT IN	PULLED OUT
				8-5/8"	166'	none
				5-1/2"	3600'	2425'

Describe in detail the manner in which the well was plugged, indicating where the mud fluid was placed and the method or methods used in introducing it into the hole. If cement or other plugs were used, state the character of same and depth placed, from \_\_\_\_\_ feet to \_\_\_\_\_ feet for each plug set.

Checked the hole and found it open. Filled w/sand to 3485' and ran 4 sacks of cement. Pulled 5 1/2" casing. Cleared hole, mudded and bailed oil. Mudded the hole to 160', set a 10' rock bridge and ran 20 sacks of cement. Mudded the hole to 30', set a rock bridge and ran 8 sacks of cement to base of cellar.

(If additional description is necessary, use BACK of this sheet)

Name of Plugging Contractor West Supply Co., Inc.

Address Chase, Kansas

STATE OF KANSAS, COUNTY OF RICE, ss.

\_\_\_\_\_, (employee of owner) or (owner or operator) of the above-described well, being first duly sworn on oath, says: That I have knowledge of the facts, statements, and matters herein contained and the log of the above-described well as filed and that the same are true and correct. So help me God.


(Signature) Walter Knight  
Chase, Kansas

(Address)


SUBSCRIBED AND SWORN TO before me this 9th day of May, 19 58

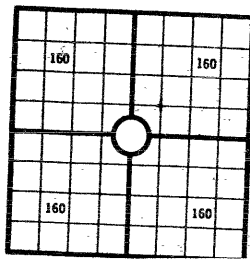
My commission expires 9-27-58

Thomas V. Sawyer  
Notary Public.



PLUGGING  
FILE SEC 8 T. 8 R23W  
BOOK PAGE 90 LINE 30



OPERATOR JOHN O. FARMER, INC.ADDRESS Russell, Kansas640 Acres  
N

Locate well correctly

COUNTY Graham SEC. 8 TWP. 8 S RGE. 23 W  
 COMPANY OPERATING John O. Farmer, Inc.  
 OFFICE ADDRESS Russell, Kansas  
 FARM NAME ELLSWORTH - B WELL NO. 1  
 DRILLING STARTED 2/22 1958 DRILLING FINISHED 3/8, 1958  
 DATE OF FIRST PRODUCTION \_\_\_\_\_ COMPLETED \_\_\_\_\_  
 WELL LOCATED NW 1/4 NW 1/4 SE 1/4 North of South  
 Line and \_\_\_\_\_ ft. East of West Line of Quarter Section  
 Elevation (Relative to sea level) DERRICK FLOOR 2200 GROUND 2197  
 CHARACTER OF WELL (Oil, gas or dryhole) Oil

## OIL OR GAS SANDS OR ZONES

Name	From	To	Name	From	To
1			4		
2			5		
3			6		

## Perforating Record If Any

## Shot Record

Formation	From	To	No. of Shots	Formation	From	To	Size of Shot

## CASING RECORD

Amount Set								Amount Pulled		Packer Record	
Size	Wt.	Thds.	Make	Ft.	In.	Ft.	In.	Size	Length	Depth Set	Make
8-5/8				167							

Liner Record: Amount \_\_\_\_\_ Kind \_\_\_\_\_ Top \_\_\_\_\_ Bottom \_\_\_\_\_

## CEMENTING AND MUDDING

Size	Amount Set		Sacks Cement	Chemical		Method of Cementing	Amount	Mudding Method	Results (See Note)
	Ft.	In.		Gal.	Make				
8-5/8	167		125						
5-1/2	3600		125						

Note: What method was used to protect sands if outer strings were pulled? \_\_\_\_\_

NOTE: Were bottom hole plugs used? \_\_\_\_\_ If so, state kind, depth set and results obtained \_\_\_\_\_

## TOOLS USED

Rotary Tools were used from \_\_\_\_\_ feet to \_\_\_\_\_ Cable tools were used from \_\_\_\_\_ feet to \_\_\_\_\_  
 feet, and from \_\_\_\_\_ feet to \_\_\_\_\_ feet, and from \_\_\_\_\_ feet to \_\_\_\_\_

Type Rig \_\_\_\_\_

## INITIAL PRODUCTION TEST

Describe initial test: whether by flow through tubing or casing or by pumping \_\_\_\_\_

Amount of Oil Production \_\_\_\_\_ bbls. Size of choke, if any \_\_\_\_\_ Length of test \_\_\_\_\_ Water  
 Production \_\_\_\_\_ bbls. Gravity of oil \_\_\_\_\_ Type of Pump if pump is used, describe \_\_\_\_\_

## FORMATION RECORD

Give detailed description and thickness of all formations drilled through, contents of sand, whether dry, water, oil or gas.

Formation	Top	Bottom	Formation	Top	Bottom
Shale	0	166			
Shale, sand & shells	166	1066			
Shale & sand	1066	1405			
Sand	1405	1610			
Shale (redbed)	1610	1685			
Shale & shells	1685	1848			
Anhydrite	1848	1878			
Shale & shells	1878	1945			
Shale & lime	1945	2125			
Shale & shells	2125	2500			
Shale & lime	2500	2705			
Lime & shale	2705	2770			
Shale & lime	2770	3055			
Lime & shale	3055	3540	Elevation:	RB	2202
Lime	3540	3680			
Lime & shale	3680	3700	Sample	Log	
T.D.	3700	3700	Anhydrite	1848	
			Heebner	3429	3428
			Toronto	3454	3450
			Lansing-KC	3472	3466
			B/KC	3678	3678
			R.T.D.	3700	
			5-1/2" set at	3600	
			w/ 125 sacks cement.		

FILL SEC 8 TWP 8 S RGE 23 W  
BOOK PAGE 98 LINE 30

5-6-1958

I, the undersigned, being first duly sworn upon oath, state that this well record is true, correct and complete according to the records of this office and to the best of my knowledge and belief.

John O. Farmer President  
 Name and title of representative of company

Subscribed and sworn to before me this 10th day of March, 1958  
 My Commission expires 10/11/58  
Luille Kennedy  
 Notary Public

15-065-00523-00-00  
WELL NO. 1 COUNTY Graham SEC. 8 TWP. 8 S RGE. 23 W FARM NAME ELLSWORTH - B