


STATE OF KANSAS
STATE CORPORATION COMMISSION
200 Colorado Derby Bldg.
Wichita, Kansas 67202

Form CP-4
Rev. 12-15-80

WELL PLUGGING RECORD

Give All Information Completely
Make Required Affidavit

COUNTY Graham SEC. 31 TWP. 9S RGE. 22 ~~XX~~/W
Location as in quarters or footage from lines:
SW SW NW



Locate Well
correctly on above
Section Platt.

Lease Owner Petroleum, Inc.
Lease Name Vesper L-KC Unit (Sutor) Well No. #3-2 (#2)
Office Address P. O. Box 1447, Great Bend, Kansas 67530
Character of Well (Completed as Oil, Gas or Dry Hole): Oil
Date Well Completed November, 1957
Application for plugging filed October 18, 1982
Plugging commenced November 30, 1982
Plugging completed November 30, 1982
Reason for abandonment of well or producing formation Uneconomical

Was permission obtained from the Conservation Division or it's Agent's before plugging was commenced? Yes

Name of Conservation Agent who supervised plugging of this well Carl Goodrow
Producing formation L-KC Depth to top 3634 bottom 3854 T.D. 3900
Show depth and thickness of all water, oil and gas formations.

OIL, GAS OR WATER RECORDS

Casing Record

Formation	Content	From	To	Size	Put in	Pulled Out
				8-5/8	257	-0-
				4 1/2	3900	-0-

Describe in detail the manner in which the well was plugged, indicating where the mud fluid was placed and the method or methods used in introducing it into the hold. If cement or other plugs were used, state the character of same and depth placed, from _____ feet to _____ feet for each plug set.


Pumped 80 sacks common cement down backside of 4 1/2" casing. Shut in @ 100%. Mixed and pumped 75 sacks common cement, 155 sacks 50/50 pozmix, 19 sacks gel, 9 sacks CC, 2 sacks hulls down 4 1/2" casing. Shut in @ 500%.

(If additional description is necessary, use BACK of this sheet)

Name of Plugging Contractor Allied Cementing Co., Inc.

STATE OF Kansas COUNTY OF Barton, ss.

Terry Naylor (employee of owner) or (owner or operator) of the above-described well, being first duly sworn on oath, says: That I have knowledge of the facts, statements, and matters herein contained and the log of the above-described well as filed and that the same are true and correct. So help me God.




(Signature) Terry Naylor
P. O. Box 1447, Great Bend, KS 67530
(Address)

SUBSCRIBED AND SWORN TO before me this 14th day of December, 19 82

My Commission expires: 12-20-83

Lynn Adams
Notary Public



W E L L L O G

OPERATOR:	K & E DRILLING, INC. 719 Union Center Building Wichita 2, Kansas	FARM NAME:	#2 SUTOR
CONTRACTOR:	K & E DRILLING, INC. 719 Union Center Building Wichita 2, Kansas	LOCATION:	SW SW NW, 31-9S-22W Sec. 31-9S-22W Graham County, Kansas
CASING:	8-5/8" @ 263 (165 sx) 5-1/2" @ 3900' (50 sx Psmx & 4 1/2" 50 sx Psmx w/45 G Latex)	COMMENCED:	10-24-57
R.T.D.	3900'	COMPLETED:	11-1-57
		PRODUCTION:	OIL-Lansing

FORMATION RECORD


Depths shown indicate bottom of formations encountered.

Rock & Clay	40
Shale	525
Shale & Shells	1440
Sand	1665
Red Bed	1910
Anhydrite	1945
Shale & Shells	2285
Shale & Lime	2530
Lime & Shale	3535
Lime	3900
R.T.D.	3900

CERTIFICATION

STATE OF KANSAS)
) SS:
COUNTY OF SEDGWICK)

I, Dale Silcott of the K & E DRILLING, INC., upon oath state that the above and foregoing is a true and correct copy of the log of the #2 SUTOR well.


Dale Silcott

Subscribed and sworn to before me this 4th day of November, 1957.


Patricia M. Edwards, Notary Public

My commission expires: 11 August 1958.

*of 4 Copy Perm
Held in Kansas
11-1-57*

STATE OF KANSAS
COMMISSION

OCT 20 1957

CONSERVATION DIVISION
Wichita, Kansas