

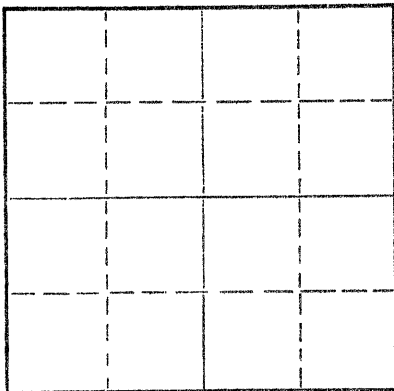
15-065-20550-00-00

STATE OF KANSAS
STATE CORPORATION COMMISSION

Form CP-4

WELL PLUGGING RECORD

Give All Information Completely
Make Required Affidavit
Mail or Deliver Report to:
Conservation Division
State Corporation Commission
P. O. Box 17027
Wichita, Kansas 67217
NORTH



Locate well correctly on above
Section Plat

Graham County, Sec 36 Twp. 9 Rge. 22 (E) W (W)

Location as "NE/CNW&SW&" or footage from lines NW NW SE

Lease Owner Dreiling Oil, Inc.

Lease Name Farrell Well No. A-#1

Office Address Victoria, Kansas 67671

Character of Well (completed as Oil, Gas or Dry Hole) Dry Hole

Date well completed 6-4 1972

Application for plugging filed 6-4 1972

Application for plugging approved 6-4 1972

Plugging commenced 6-4 1972

Plugging completed 6-4 1972

Reason for abandonment of well or producing formation Dry Hole

If a producing well is abandoned, date of last production 19

Was permission obtained from the Conservation Division or its agents before plugging was commenced? Yes

Name of Conservation Agent who supervised plugging of this well Leo Massey Hays, Kansas 67601

Producing formation _____ Depth to top _____ Bottom _____ Total Depth of Well _____ Feet

Show depth and thickness of all water, oil and gas formations.

OIL, GAS OR WATER RECORDS

CASING RECORD

FORMATION	CONTENT	FROM	TO	SIZE	PUT IN	PULLED OUT
Surface Pipe				8 5/8	197'	

Describe in detail the manner in which the well was plugged, indicating where the mud fluid was placed and the method or methods used in introducing it into the hole. If cement or other plugs were used, state the character of same and depth placed, from _____ feet to _____ feet for each plug set.

1st plug was set at 1000' with 110 cu. ft. cement

2nd plug was set at 215' with 30 cu. ft. cement

3rd plug was set at 40' with 10 cu. ft. cement

RECEIVED
STATE CORPORATION COMMISSION
JUN 8 1972
CONSERVATION DIVISION
Wichita, Kansas

(If additional description is necessary, use BACK of this sheet)

Name of Plugging Contractor Dreiling Oil, Inc.

Address Victoria, Kansas 67671

STATE OF Kansas, COUNTY OF Ellis, ss.
I, Joe Hess, Sec. Treas. of Drlg. Contr. (and/or other representative) of the above-described well, being first duly sworn on oath, says: That I have knowledge of the facts, statements, and matters herein contained and the log of the above-described well as filed and that the same are true and correct. So help me God.

(Signature) Joe Hess

JOE HESS, Victoria, Kansas 67671


(Address)

SUBSCRIBED AND SWORN TO before me this 7th day of June, 1972

Patty Rohr
PATTY ROHR

Notary Public.

My commission expires July 20, 1975



DREILING OIL, INC.

Victoria, Kansas 67671

WELL LOG

Dreiling Oil, Inc.

Route #2

Victoria, Kansas 67671

Farrell

No. A-#1

3776'

5-30-72

Comp. 6-4-72

Dreiling Oil, Inc.

Victoria, Kansas 67671

Sec. 36 Twp. 9 Rng. 22

Location NW NW SE

County Graham

Elevation: 2335' K. B.

2332' D. F.

2330' G. R.

Casing Record

197' - 8 5/8"

Cement Record

140 sacks cement

Production:

D & A

Figures Indicate Bottom of Formations

0'	50'	Surface Soil, Sand
50'	197'	Yellow Clay, Shale
197'	1000'	Shale, Sand
1000'	1270'	Shale
1270'	1560'	Sand
1560'	1817'	Red Bed
1817'	1855'	Anhydrite
1855'	2230'	Shale
2230'	2380'	Shale, Lime Streaks
2380'	3255'	Lime, Shale
3255'	3776'	Lime
3776'	T.D.	


RECEIVED
STATE CORPORATION COMMISSION

JUN 8 1972

CONSERVATION DIVISION
Wichita, Kansas


STATE OF KANSAS)
) ss
COUNTY OF ELLIS)


I, Joe Hess, Secretary Treasurer, of Dreiling Oil, Inc. upon oath state that the above and foregoing is a true and correct copy from the Daily Drilling Report from the Farrell A-#1.



JOE HESS

Subscribed and sworn to before me this 7th day of June, 1972.





PATTY ROHR NOTARY PUBLIC

My Commission expires: July 20, 1975.