


STATE OF KANSAS  
STATE CORPORATION COMMISSION

Give All Information Completely  
Make Required Affidavit  
Mail or Deliver Report to:  
Conservation Division  
State Corporation Commission  
800 Bittling Building  
Wichita, Kansas

OR  
FORMATION PLUGGING RECORD

Strike out upper line  
when reporting plug-  
ging off formations.

NORTH



Locate well correctly on above  
Section Plat

Sedgwick County. Sec. 19 Twp. 27 Rge. 2 (~~E~~) (W)  
Location as "NE $\frac{1}{4}$ NW $\frac{1}{4}$ SW $\frac{1}{4}$ " or footage from lines NE/4  
Lease Owner M & L Oil Company NE NW NE  
Lease Name Eastborough Well No 3  
Office Address 211 Brown Bldg.  
Character of Well (completed as Oil, Gas or Dry Hole) oil  
Date well completed 10-20 19 30  
Application for plugging filed 2-9 19 44  
Application for plugging approved 2-10 19 44  
Plugging commenced 3-10 19 44  
Plugging completed 3-13 19 44  
Reason for abandonment of well or producing formation  
No Production  
If a producing well is abandoned, date of last production December 19 43  
Was permission obtained from the Conservation Division or its agents before plugging was com-  
menced? Yes

Name of Conservation Agent who supervised plugging of this well Mr. Williams  
Producing formation Arbuckle ~~Miss~~ Depth to top Bottom Total Depth of Well 2979 $\frac{1}{2}$  Feet  
Show depth and thickness of all water, oil and gas formations.

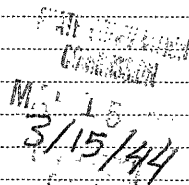

OIL, GAS OR WATER RECORDS

CASING RECORD

Formation	Content	From	To	Size	Put In	Pulled Out
Water	12 B.	1185	1197	20		pulled
Water	3B.	1855	1865	15 $\frac{1}{2}$	62'	
Water	8B.	2588	2597	12 $\frac{1}{2}$	865'	pulled
Oil	Filled up 1500 ft.	2976	2977	10	1585'	pulled
				8 $\frac{1}{2}$	2629	1874'
				6 5/8	2962	2954'
				5 3/16	3266	2671'

Describe in detail the manner in which the well was plugged, indicating where the mud fluid was placed and the method or methods used in introducing it into the hold. If cement or other plugs were used, state the character of same and depth placed, from feet to feet for each plug set.

From 2629' to 70' mud  
From 70' to 55' cement  
From 55' to 15' mud  
From 15' to top cement



(If additional description is necessary, use BACK of this sheet)  
Correspondence regarding this well should be addressed to M & L Oil Company  
Address 211 Brown Bldg. Wichita, Kansas

STATE OF Kansas, COUNTY OF Sedgwick, ss.  
Lester R. Greenberg, owner (employee of owner) or (owner or operator) of the above-described well,  
being first duly sworn on oath, says: That I have knowledge of the facts, statements, and matters herein contained and the log of the above-  
described well as filed and that the same are true and correct. So help me God.  
(Signature) Lester R. Greenberg  
211 Brown Bldg, Wichita, Kansas  
(Address)

SUBSCRIBED AND SWORN to before me this 14th day of March, 19 44

My commission expires 12-2-46

Gladys Harris  
Notary Public.