

15-173-00261-00-00

6P

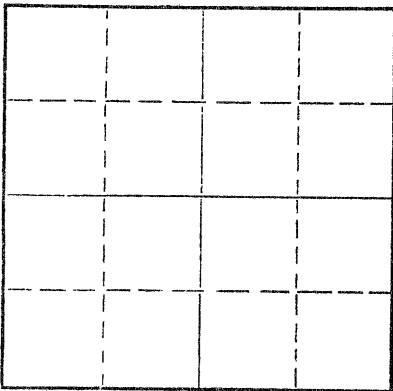
STATE OF KANSAS
STATE CORPORATION COMMISSION

Form CP-4

Give All Information Completely
Make Required Affidavit
Mail or Deliver Report to:
Conservation Division
State Corporation Commission
212 No. Market
Wichita, Kansas 67202

WELL PLUGGING RECORD

NORTH



Locate well correctly on above
Section Plat

SEDGWICK County. Sec. 14 Twp. 28 Rge. 2 (E) (W)
Location as "NE/CNW/SW" or footage from lines SW SE SW NE
Lease Owner WARREN R. WINNE
Lease Name ROBG Well No. 3
Office Address _____
Character of Well (completed as Oil, Gas or Dry Hole) SWD
Date well completed _____ 19____
Application for plugging filed 4-14-70 19____
Application for plugging approved 4-14-70 19____
Plugging commenced 4-15-70 19____
Plugging completed 4-17-70 19____
Reason for abandonment of well or producing formation _____

If a producing well is abandoned, date of last production _____ 19____
Was permission obtained from the Conservation Division or its agents before plugging was commenced? YES

Name of Conservation Agent who supervised plugging of this well TED E. DEWEY 3957
Producing formation _____ Depth to top _____ Bottom _____ Total Depth of Well 3052 Feet
Show depth and thickness of all water, oil and gas formations.

OIL, GAS OR WATER RECORDS

CASING RECORD

FORMATION	CONTENT	FROM	TO	SIZE	PUT IN	PULLED OUT
				5 1/8"		2500'

Describe in detail the manner in which the well was plugged, indicating where the mud fluid was placed and the method or methods used in introducing it into the hole. If cement or other plugs were used, state the character of same and depth placed, from _____ feet to _____ feet for each plug set.

SAND TO 2675' AND DUMP 5 SACKS CEMENT
MUD TO 220'
SET 20' ROCK BRIDGE
3 YARD OF READY MIX FILLED TO SURFACE

RECEIVED
STATE CORPORATION COMMISSION
6/19/70
CONSERVATION DIVISION
Wichita, Kansas

Name of Plugging Contractor RALPH COMSTOCK
Address STAFFORD KANSAS


STATE OF KANSAS, COUNTY OF Sedgwick, ss.

well, being first duly sworn on oath, says: That I have knowledge of the facts, statements, and matters herein contained and the log of the above-described well filed and that the same are true and correct. So help me God.

(Signature) Lawrence D. Matthews

(Address) June, 1970

Edward S. Grech
Notary Public.



My commission expires Nov. 5, 1971

WELL LOG BUREAU—KANSAS GEOLOGICAL SOCIETY
508 East Murdock,
Wichita, Kansas

COPY

15-173-00261-00-00

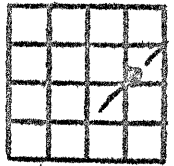
Company- WINNE OIL CO.
Farm- Borg

No. 3

SEC. 24 T. 26 R. 2E
SW SE NE

Total Depth. 3952'
Comm. 1-22-57 Comp. 2-10-57
Shot or Treated.
Contractor. Bedell-Catt Drlg. Co., Inc.
Issued. 3-23-57

RECEIVED
STATE CORPORATION COMMISSION
County Sedgwick KANSAS
APR 14 1970
CONSERVATION DIVISION
Wichita, Kansas



CASING:
8 5/8" 134' w/1 1/2" sx cem.
5 1/2" 3952'

Elevation. 1382' RB

Production. SWDW

Figures Indicate Bottom of Formations.

surface hole	135
lime-shale	1590
lime	1725
lime-shale	2207
lime	2324
lime-shale	2850
Mississippi lime	2877
chertlime	2888
lime	2901
chert-lime	2925
lime	3130
shale	3185
lime-shale	3203
Dolomite Viola	3213
lime	3254
sand-Dolomite	3260
Simpson sand	3296
shale-sand	3324
sand	3338
Arbuckle	3346
lime	3952
Total Depth	

TOPS: Scout	
Heebner	1857
Toronto	1878
Douglas	1895
Douglas sand	1938
Brown lime	2068
Lansing	2207
Kansas City	2417
B/Kansas City	2582
Mississippi	2850
Pay sand	2894
Kinderhook shale	3120
Viola	3197
Simpson dolomite	3244
Simpson sand	3255
Arbuckle	3338

RALPH COMSTOCK
PHONE 234-6091

INVOICE

15-173-00261-00-00

Ralph Comstock Pipe Pulling, Inc.

320 North Park — STAFFORD, KANSAS 67578

TO: El Dorado Supply Co.
81 Dorado, Kansas

Invoice No. 274

Date 4-20-70

PLUG AND ABANDON WELL AND RECOVERY OF CASING

COUNTY Sedgewick FARM Borg

Well No. 3

CASING RECOVERY

FEET	INCHES	SIZE	RATE	AMOUNT
2500		5 1/2"	22¢	\$ 550.00

DAY WORK AND WELL ABANDONMENT

DATE	HOURS	DESCRIPTION
4-15-70	10	Clean out cellar - cut off poor boy head - rig up - push plug to 2700. Sand to 2675 - dump 5 sax cement.
4-16-70	2	Work pipe 20" - sheet @ 2595 & 2500 - work pipe loose - pull 77 joints Total 2500 ft.
4-17-70	5	Haul rock - mud to 220 ft. - 20 ft. rock bridge to 200 ft. - dump 3 yds ready mix cement to surface - tear down. Sand & Cement \$ 8.00

RECEIVED
STATE CORPORATION COMMISSION
JUN 19 1970
CONSERVATION DIVISION
Wichita, Kansas

TOTAL	17	@ \$ 8.00	PER HOUR	\$ 136.00
-------	----	-----------	----------	-----------

TOTAL \$ 694.00

Thank You