

STATE OF KANSAS  
STATE CORPORATION COMMISSION

WELL PLUGGING RECORD

Give All Information Completely  
Make Required Affidavit  
Mail or Deliver Report to  
Conservation Division  
State Corporation Comm.  
245 North Water  
Wichita, KS 67202

Sedgwick County. Sec. 3 Twp. 26 Rge. 2 DM  
Location as "NE/CNW $\frac{1}{4}$ SW $\frac{1}{4}$ " or footage from lines \_\_\_\_\_

Lease Owner NE-NE-SW  
JIM COOK

Lease Name BAKER Well No. 1

Office Address Box 575, Augusta, Ks. 67010

Character of Well (Completed as Oil, Gas or Dry Hole) \_\_\_\_\_

Oil  
Date Well completed 11-27 1982

Application for plugging filed 3-17 1980

Application for plugging approved 3-19 1980

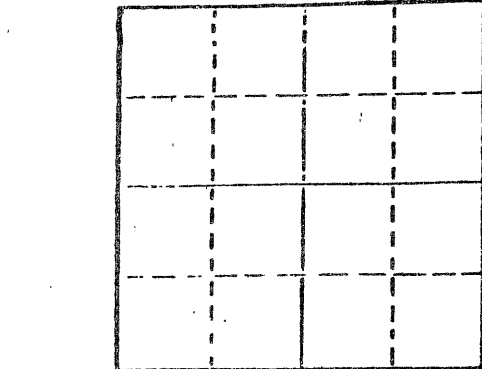
Plugging commenced 4-29 1980

Plugging completed 5-1 1980

Reason for abandonment of well or producing formation \_\_\_\_\_

Dry  
If a producing well is abandoned, date of last production \_\_\_\_\_ 19\_\_\_\_

Was permission obtained from the Conservation Division or its agents before plugging was commenced? yes



Locate well correctly on above Section Plat

Name of Conservation Agent who supervised plugging of this well DON THOMPSON  
Producing formation MISS. Depth to top 2915' Bottom 2919' Total Depth of Well 2919'  
Show depth and thickness of all water, oil and gas formations.

OIL, GAS OR WATER RECORDS

CASING RECORD

FORMATION	CONTENT	FROM	TO	SIZE	PUT IN	PULLED OUT
				8 5/8"	140'	- 0 -
				4 1/2"	2915'	2114.35'

Describe in detail the manner in which the well was plugged, indicating where the mud fluid was placed and the method or methods used in introducing it into the hold. If cement or other plugs were used, state the character of same and depth placed, from \_\_\_\_\_ feet to \_\_\_\_\_ feet for each plug set. 4-29-80 Rigged up - Dug Cellar - 4-30-80

Cut Surface Loose From 4 1/2 casing, set bottom Plug AT 2900' 15"  
Rock Bridge 5 Sacks PORTLAND. Ripped pipe AT 2215' & 2115'  
Pulled out 2115' of 4 1/2 casing 5-1-80 Loaded Jacks & floor. Set Top  
Plug. AT 205', 10' Rock Bridge, Filled to top with 4 1/2 yards Ready  
Mix. Rigged Unit Down.

(If additional description is necessary, use BACK of this sheet)  
Name of Plugging Contractor TOWANDA Well Service

STATE OF KANSAS COUNTY OF Butler  
DON L. SIMMONS (employee of owner) or (owner or operator)


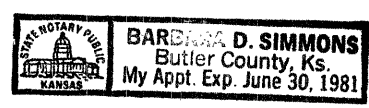
of the above-described well, being first duly sworn on oath, says: That I have knowledge of the facts, statements, and matters herein contained and the log of the above-described well as filed and that the same are true and correct. So help me God.

(Signature) Lewis C. Wilson  
608 Main, Towanda, Ks. 67144  
(Address)

SUBSCRIBED AND SWORN TO before me this 2nd day of May, 1980

Barbara D. Simmons  
Notary Public.

My commission expires 6-30-81



WELL LOG BUREAU—KANSAS GEOLOGICAL SOCIETY  
 503 East Murdock, Wichita, Kansas


COPY

Company- C. P. GARRETSON  
 Farm- Baker No. 1

SEC. 3 T. 26 R. 2E  
 NE NE SW

Total Depth. 2919'  
 Comm. 11-20-62 Comp. 11-27-62  
 Shot or Treated.  
 Contractor. Canaday Drilling Co.  
 Issued, 1-12-63

County Sedgwick  
 KANSAS



Elevation. 1390' KB

CASINO:  
 8 5/8" 140' cem w/120 sx.  
 4 1/2" 2915' cem w/100 sx.

Production. 50 BOPD & 10% WTR.

Figures Indicate Bottom of Formations.

lime & shale	140
lime	345
lime & shale	590
shale & shells	940
shale & lime	1525
lime w/shale streaks	1700
shale & lime	1875
lime & shale	2025
shale	2135
lime	2150
shale	2318
lime & shale	2400
shale	2444
lime	2614
shale & lime	2795
lime & shale	2905
shale	2907
Mississippi	2919
Total Depth	
TOPS: SAMPLE	
Kansas City	2444
Base Kansas City	2615
Mississippi	2907