

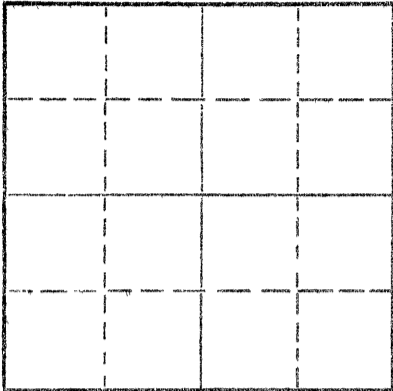
R

STATE OF KANSAS
STATE CORPORATION COMMISSION

Form CP-4

WELL PLUGGING RECORD

Give All Information Completely
Make Required Affidavit
Mail or Deliver Report to:
Conservation Division
State Corporation Commission
P. O. Box 17027
Wichita, Kansas 67217
NORTH



Locate well correctly on above
Section Plat

Sedgwick County. Sec. 3 Twp. 26S Rge. 2 (E) (W)
Location as "NE/CNW/SW" or footage from lines. NW NW SE
Lease Owner The Variant Corporation
Lease Name Erdwein "B" Well No. 1
Office Address 6532 W, Kellogg, Wichita, Kansas 67209
Character of Well (completed as Oil, Gas or Dry Hole) oil
Date well completed _____ 19____
Application for plugging filed March 14 1972
Application for plugging approved _____ 19____
Plugging commenced March 16 1972
Plugging completed March 18 1972
Reason for abandonment of well or producing formation dry

If a producing well is abandoned, date of last production _____ 19____
Was permission obtained from the Conservation Division or its agents before plugging was commenced? yes

Name of Conservation Agent who supervised plugging of this well Ted Dewey
Producing formation _____ Depth to top _____ Bottom _____ Total Depth of Well 2912 Feet
Show depth and thickness of all water, oil and gas formations.

OIL, GAS OR WATER RECORDS

CASING RECORD

FORMATION	CONTENT	FROM	TO	SIZE	PUT IN	PULLED OUT
				4 1/2	2912	2398

Describe in detail the manner in which the well was plugged, indicating where the mud fluid was placed and the method or methods used in introducing it into the hole. If cement or other plugs were used, state the character of same and depth placed, from _____ feet to _____ feet for each plug set.

Dumped 5 sacks of cement. Set rock bridge 220' to 200'. Dumped 4 yrds. Ready-Mix to surface.

RECEIVED
STATE CORPORATION COMMISSION
MAR 28 1972
CONSERVATION DIVISION
Wichita, Kansas

(If additional description is necessary, use BACK of this sheet)
Name of Plugging Contractor Flowers Well Servicing, Inc.
Address P.O. Box 122, Peabody, Kansas 66866

STATE OF Kansas, COUNTY OF Marion, ss.
Douglas G. Porter (employee of owner) or (owner or operator) of the above-described

well being first duly sworn on oath, says: That I have knowledge of the facts, statements, and matters herein contained and the log of the above described well as filed and that the same are true and correct. So help me God.


(Signature) [Signature]

Peabody, Kansas 66866
(Address)

Subscribed and sworn to before me this 25th day of March, 1972

My commission expires March 10, 1973

W. E. Avery Notary Public.



WELL LOG PUBLISHED BY THE AMERICAN PETROLEUM SOCIETY
 508 East Maryland, Tulsa, Kansas


9

Company: ERNEST B. KUCERA, LP
 Name: Wellbore "B" No. 1

W.C. No. 3
 No. 10

Total Depth: 2912'
 Comm. 3-3-62 Comp. 8-15-62
 Shot or Treated.
 Contractor: Canaday Drilg. Co.
 Issued: 10-13-62

County: Sedgewick
 KANSAS



CASING:

8 5/8" 125' w/90 ex cem.
 4 1/2" 2904' w/100 ex cem.

Elevation: 1580'

Production: 64 BOEPD, NW

Figures indicate Bottom of Formations.

shale	75
lime	246
lime, shale	433
shale, lime	835
shale, shells	1480
shale, lime	1730
lime, shale	1870
lime	1890
shale, shells	2070
lime, lime	2210
lime, shale	2360
shale	2465
lime	2581
shale, lime	2899
sand	2903
Mississippi chert	2912
Total Depth	

TOPS: SCOTT	
Kansas City	2437
B/Kansas City	2606
Burgess	2894
Mississippi	2903

RECEIVED
 STATE CORPORATION COMMISSION
 MAR 15 1972
 CONSERVATION DIVISION
 Wichita, Kansas