

TYPE OR PRINT

NOTICE OF INTENTION TO DRILL

15-173-00398-00-00


RULE 82-2-311

TO BE FILED WITH THE STATE CORPORATION COMMISSION PRIOR TO COMMENCEMENT OF WELL



1. Operator J. E. Newman Address 2103 First Nat'l Bank Bldg., Denver, Colo.
2. Lease name Feik Well No. 1 County Sedgwick
3. Well Location NW NW NW Sec. 3 Township 26 South Range 2 East
4. Well to be drilled 330 ft. from nearest lease line.
5. Drilling Contractor Gearhart-Canaday Drlg. Co. Address 6427 East Kellogg Wichita 18, Kansas
6. Type of equipment: Rotary  Cable Tool  Approx. date operation to begin July 29, 1959
7. Well to be drilled for Oil  Gas  Disposal  Input  Estimated Total Depth of Well \_\_\_\_\_ ft. OK
8. Depth of deepest fresh water well within one mile of location 80 ft. If none exists, write NONE \_\_\_\_\_.
9. Ground elevation at location is approx. \_\_\_\_\_ ft. higher or 10 ft. lower than ground elevation at water well.
10. Depth of the deepest municipal water well within three miles of location \_\_\_\_\_ ft. If none exists, write NONE None.
11. Operator states that he will set surface pipe at least 25 ft. below all Tertiary or unconsolidated deposits and, taking into consideration differences in ground elevations, that the minimum depth necessary, to the best of his knowledge and belief, to protect all fresh water zones is 150 ft. and operator agrees to set surface pipe at this location to a depth of not less than 150 ft. Alternate 1  Alternate 2 .

REMARKS:

Signature of Operator



J. E. NEWMAN



Here

**State Corporation Commission of Kansas  
Conservation Division  
500 Insurance Building  
212 North Market  
Wichita 2, Kansas**

*8-13-59  
CONSERVATION DIVISION  
Wichita, Kansas*

**(IF PREFERRED, MAIL IN ENVELOPE)**