

For KCC Use:
 Effective Date: 3-9-08
 District #: 4
 SGA? Yes No

KANSAS CORPORATION COMMISSION
 OIL & GAS CONSERVATION DIVISION

Form C-1
 October 2007
 Form must be Typed
 Form must be Signed
 All blanks must be Filled

NOTICE OF INTENT TO DRILL

Must be approved by KCC five (5) days prior to commencing well

Expected Spud Date: March 22, 2008
month day year

OPERATOR: License# 32819 ✓
 Name: Baird Oil Company, LLC
 Address 1: P.O. Box 428
 Address 2: _____
 City: Logan State: KS Zip: 67646 + - 4 2 8
 Contact Person: Andrew C. Noone
 Phone: 785-689-7456
 CONTRACTOR: License# 33575 ✓
 Name: W W Drilling, LLC

Spot Description: Approximately 30' East and 70' South of:
 SE SE NE Sec. 1 Twp. 7 S. R. 24 E W
(1/4/1/4)
2,380 feet from N / S Line of Section
300 feet from E / W Line of Section
 Is SECTION: Regular Irregular?

(Note: Locate well on the Section Plat on reverse side)

County: Graham
 Lease Name: Gridley Unit Well #: 1-1
 Field Name: Wildcat
 Is this a Prorated / Spaced Field? Yes No
 Target Formation(s): Lansing-Kansas City / Arbuckle
 Nearest Lease or unit boundary line (in footage): 300'
 Ground Surface Elevation: 2463 feet MSL
 Water well within one-quarter mile: Yes No
 Public water supply well within one mile: Yes No
 Depth to bottom of fresh water: 240
 Depth to bottom of usable water: 1200 / 1250
 Surface Pipe by Alternate: I II
 Length of Surface Pipe Planned to be set: 270'
 Length of Conductor Pipe (if any): NA
 Projected Total Depth: 4000'
 Formation at Total Depth: Arbuckle
 Water Source for Drilling Operations:
 Well Farm Pond Other:
 DWR Permit #: _____
 (Note: Apply for Permit with DWR)
 Will Cores be taken? Yes No
 If Yes, proposed zone: _____

Well Drilled For: Oil Gas Seismic Other:
 Enh Rec Storage Disposal
 Well Class: Infield Pool Ext. Wildcat Other
 Type Equipment: Mud Rotary Air Rotary Cable
 Seismic: _____ # of Holes
 If OWWO: old well information as follows:

Operator: _____
 Well Name: _____
 Original Completion Date: _____ Original Total Depth: _____
 Directional, Deviated or Horizontal wellbore? Yes No
 If Yes, true vertical depth: _____
 Bottom Hole Location: _____
 KCC DKT #: _____

* Declaration of Unitization submitted.

AFFIDAVIT

The undersigned hereby affirms that the drilling, completion and eventual plugging of this well will comply with K.S.A. 55 et. seq.
 It is agreed that the following minimum requirements will be met:

1. Notify the appropriate district office **prior** to spudding of well;
2. A copy of the approved notice of intent to drill **shall be posted** on each drilling rig;
3. The minimum amount of surface pipe as specified below **shall be set** by circulating cement to the top; in all cases surface pipe **shall be set** through all unconsolidated materials plus a minimum of 20 feet into the underlying formation.
4. If the well is dry hole, an agreement between the operator and the district office on plug length and placement is necessary **prior to plugging**;
5. The appropriate district office will be notified before well is either plugged or production casing is cemented in;
6. If an ALTERNATE II COMPLETION, production pipe shall be cemented from below any usable water to surface within **120 DAYS** of spud date. Or pursuant to Appendix "B" - Eastern Kansas surface casing order #133,891-C, which applies to the KCC District 3 area, alternate II cementing must be completed within 30 days of the spud date or the well shall be plugged. **In all cases, NOTIFY district office** prior to any cementing.

I hereby certify that the statements made herein are true and correct to the best of my knowledge and belief.

Date: February 29, 2008 Signature of Operator or Agent: [Signature] Title: Agent

RECEIVED
 KANSAS CORPORATION COMMISSION
 MAR 03 2008
 CONSERVATION DIVISION

For KCC Use ONLY
 API # 15 - 065-23417-0000
 Conductor pipe required None feet
 Minimum surface pipe required 260 feet per ALT. I II
 Approved by: [Signature]
 This authorization expires: 3-4-09
(This authorization void if drilling not started within 12 months of approval date.)
 Spud date: _____ Agent: _____

Remember to:
 - File Drill Pit Application (form CDP-1) with Intent to Drill;
 - File Completion Form ACO-1 within 120 days of spud date;
 - File acreage attribution plat according to field proration orders;
 - Notify appropriate district office 48 hours prior to workover or re-entry;
 - Submit plugging report (CP-4) after plugging is completed (within 60 days);
 - Obtain written approval before disposing or injecting salt water.
 - If this permit has expired (See: authorized expiration date) please check the box below and return to the address below.
 Well Not Drilled - Permit Expired Date: _____
 Signature of Operator or Agent: _____

IN ALL CASES PLOT THE INTENDED WELL ON THE PLAT BELOW

Plat of acreage attributable to a well in a prorated or spaced field

If the intended well is in a prorated or spaced field, please fully complete this side of the form. If the intended well is in a prorated or spaced field complete the plat below showing that the well will be properly located in relationship to other wells producing from the common source of supply. Please show all the wells and within 1 mile of the boundaries of the proposed acreage attribution unit for gas wells and within 1/2 mile of the boundaries of the proposed acreage attribution unit for oil wells.

API No. 15 - 065-23417-0000
 Operator: Baird Oil Company, LLC
 Lease: Gridley Unit
 Well Number: 1-1
 Field: Wildcat

Location of Well: County: Graham
2,380 feet from N / S Line of Section
300 feet from E / W Line of Section
 Sec. 1 Twp. 7 S. R. 24 E W

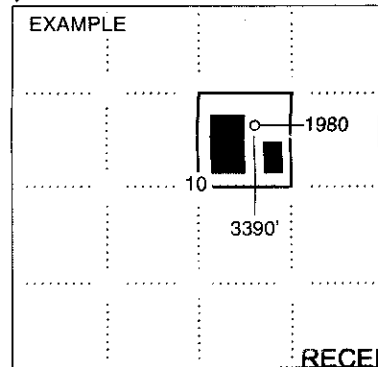
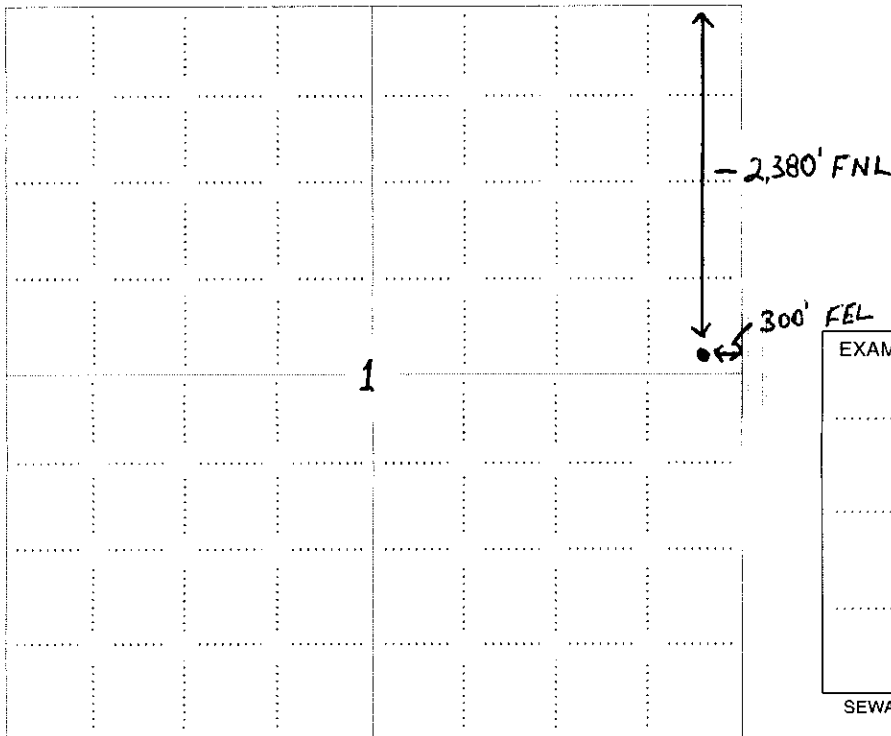
Number of Acres attributable to well: _____
 QTR/QTR/QTR/QTR of acreage: SE - SE - NE - _____

Is Section: Regular or Irregular

If Section is irregular, locate well from nearest corner boundary.
 Section corner used: NE NW SE SW

PLAT

*(Show location of the well and shade attributable acreage for prorated or spaced wells.)
 (Show footage to the nearest lease or unit boundary line.)*



RECEIVED
 SEWARD CO. KANSAS CORPORATION COMMISSION

NOTE: In all cases locate the spot of the proposed drilling location.

MAR 03 2008

In plotting the proposed location of the well, you must show:


1. The manner in which you are using the depicted plat by identifying section lines, i.e. 1 section, 1 section with 8 surrounding sections, 4 sections, etc.
2. The distance of the proposed drilling location from the south / north and east / west outside section lines.
3. The distance to the nearest lease or unit boundary line (in footage).
4. If proposed location is located within a prorated or spaced field a certificate of acreage attribution plat must be attached: (CO-7 for oil wells; CG-8 for gas wells).

CONSERVATION DIVISION
 WICHITA KS

**KANSAS CORPORATION COMMISSION
OIL & GAS CONSERVATION DIVISION
APPLICATION FOR SURFACE PIT**

Form CDP-1
April 2004
Form must be Typed

Submit in Duplicate

Operator Name: Baird Oil Company, LLC		License Number: 32819
Operator Address: P.O. Box 428		Logan KS 67646
Contact Person: Andrew C. Noone		Phone Number: 785-689-7456
Lease Name & Well No.: Gridley Unit 1-1		Pit Location (QQQQ): App SE SE NE
Type of Pit: <input type="checkbox"/> Emergency Pit <input type="checkbox"/> Burn Pit <input type="checkbox"/> Settling Pit <input checked="" type="checkbox"/> Drilling Pit <input type="checkbox"/> Workover Pit <input type="checkbox"/> Haul-Off Pit <small>(If WP Supply API No. or Year Drilled)</small>	Pit is: <input checked="" type="checkbox"/> Proposed <input type="checkbox"/> Existing If Existing, date constructed: _____ Pit capacity: 1,000 (bbls)	Sec. 1 Twp. 7 R. 24 <input type="checkbox"/> East <input checked="" type="checkbox"/> West 2,380 Feet from <input checked="" type="checkbox"/> North / <input type="checkbox"/> South Line of Section 300 Feet from <input checked="" type="checkbox"/> East / <input type="checkbox"/> West Line of Section Graham County
Is the pit located in a Sensitive Ground Water Area? <input type="checkbox"/> Yes <input checked="" type="checkbox"/> No		Chloride concentration: _____ mg/l <small>(For Emergency Pits and Settling Pits only)</small>
Is the bottom below ground level? <input checked="" type="checkbox"/> Yes <input type="checkbox"/> No	Artificial Liner? <input type="checkbox"/> Yes <input checked="" type="checkbox"/> No	How is the pit lined if a plastic liner is not used? Native Clay
Pit dimensions (all but working pits): 50 Length (feet) 50 Width (feet) _____ N/A: Steel Pits Depth from ground level to deepest point: 4 (feet) _____ No Pit		
If the pit is lined give a brief description of the liner material, thickness and installation procedure.		Describe procedures for periodic maintenance and determining liner integrity, including any special monitoring. Daily monitoring
Distance to nearest water well within one-mile of pit 4500 feet Depth of water well 60 feet		Depth to shallowest fresh water 25 feet. Source of information: <input type="checkbox"/> measured <input checked="" type="checkbox"/> well owner <input type="checkbox"/> electric log <input type="checkbox"/> KDWR
Emergency, Settling and Burn Pits ONLY: Producing Formation: _____ Number of producing wells on lease: _____ Barrels of fluid produced daily: _____ Does the slope from the tank battery allow all spilled fluids to flow into the pit? <input type="checkbox"/> Yes <input type="checkbox"/> No		Drilling, Workover and Haul-Off Pits ONLY: Type of material utilized in drilling/workover: Drilling Fluids Number of working pits to be utilized: 3 Abandonment procedure: Pit contents will be allowed to evaporate and then pits will be backfilled and restored original state Drill pits must be closed within 365 days of spud date
I hereby certify that the above statements are true and correct to the best of my knowledge and belief.		
February 29, 2008 Date	 Signature of Applicant or Agent	RECEIVED MAR 03 2008 CONSERVATION DIVISION WICHITA, KS

15045 23477-0000

KCC OFFICE USE ONLY		Steel Pit <input type="checkbox"/>	RFAC <input type="checkbox"/>	RFAS <input type="checkbox"/>
Date Received: 3/3/08	Permit Number: _____	Permit Date: 3/3/08	Lease Inspection: <input type="checkbox"/> Yes <input checked="" type="checkbox"/> No	

Mail to: KCC - Conservation Division, 130 S. Market - Room 2078, Wichita, Kansas 67202