

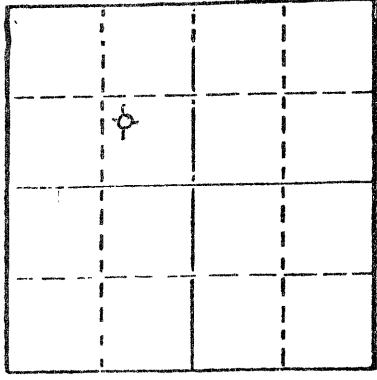
STATE OF KANSAS  
STATE CORPORATION COMMISSION

WELL PLUGGING RECORD

Give All Information Completely  
Make Required Affidavit  
Mail or Deliver Report to  
Conservation Division  
State Corporation Comm.  
245 North Water  
Wichita, KS 67202

Graham County, Sec. 33 Twp. 8S Rge. 21W E/W  
Location as "NE/CNW 1/4 SW 1/4" or footage from lines  
NW SE NW

Lease Owner D&A Oil  
Lease Name Fountain Well No. 1  
Office Address Box 94 Damar, Kansas 67632  
Character of Well (Completed as Oil, Gas or Dry Hole)  
Dry Hole



Locate well correctly on above  
Section Plot

Date Well completed August 20 1981  
Application for plugging filed August 20 1981  
Application for plugging approved August 20 1981  
Plugging commenced August 20 1981  
Plugging completed August 20 1981  
Reason for abandonment of well or producing formation  
Dry Hole

If a producing well is abandoned, date of last production  
19

Was permission obtained from the Conservation Division or  
its agents before plugging was commenced? Yes

Name of Conservation Agent who supervised plugging of this well Gilbert Balthazor  
Producing formation Depth to top Bottom Total Depth of Well 3840'  
Show depth and thickness of all water, oil and gas formations.

OIL, GAS OR WATER RECORDS

CASING RECORD

FORMATION	CONTENT	FROM	TO	SIZE	PUT IN	PULLED OUT
Surface		0	208'	8 5/8"	208'	0

Describe in detail the manner in which the well was plugged, indicating where the mud fluid  
was placed and the method or methods used in introducing it into the hold. If cement or other  
plugs were used, state the character of same and depth placed, from feet to  
feet for each plug set.

- 1st Plug set at 900' with 60 sacks common cement 50-50poz 6% Gel
- 2nd. Plug set at 200' with 40 sacks common cement 50-50poz 6% Gel
- 3rd. Plug set at 40' with 10 sacks common cement 50-50poz 6% Gel
- 5 sacks in rathole

Circulated Drill Mud

(If additional description is necessary, use BACK of this sheet)

Name of Plugging Contractor Allied Cementing

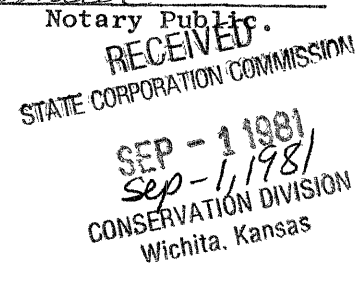

STATE OF Kansas COUNTY OF Graham, ss.  
Jerry M. Helberg (employee of owner) or (owner or operator)  
of the above-described well, being first duly sworn on oath, says: That I have knowledge of  
the facts, statements, and matters herein contained and the log of the above-described well  
as filed and that the same are true and correct. So help me God.

(Signature) Jerry M. Helberg  
Box 32 Morland, Kansas 67650  
(Address)

SUBSCRIBED AND SWORN TO before me this 31 day of August, 1981

My commission expires Dec. 4, 1983

Janice Redman  
Notary Public



DRILLERS LOG

FOUNTAIN # 1

CASING RECORD:

8 5/8" set at 208'

TOTAL DEPTH:

3840'

DESCRIPTION:

NW SE NW

Sec.33, Twp.8S, Rge.21W

OPERATOR: D&A Oil Company  
CONTRACTOR: Helberg Oil Company  
COMMENCED: August 11, 1981  
COMPLETED: August 20, 1981

FORMATION	TO	FROM	REMARKS
Sand & Shale	0	228	
Sand & Shale	228	354	
Sand & Shale	354	1349	
Sand & Shale	1349	1710	
Anhydrite	1710	1720	
Sand & Shale	1720	2038	
Shale	2038	2230	
Shale	2230	2333	
Shale & Lime	2333	2480	
Shale & Lime	2480	2633	
Shale & Lime	2633	2775	
Shale & Lime	2775	2892	
Shale & Lime	2892	3011	
Shale & Lime	3011	3102	
Shale & Lime	3102	3176	
Shale & Lime	3176	3251	
Shale & Lime	3251	3335	
Lime	3335	3419	
Lime	3419	3442	
Lime	3442	3510	
Lime	3510	3578	
Lime	3578	3639	
Lime	3639	3698	
Lime	3698	3726	
Lime	3726	3770	
Lime	3770	3840	
T.D.	3840		D&A

I certify that the above is a true and correct copy of the log to the best of my knowledge.

Helberg Oil Company

*Jerry M. Helberg*  
 \_\_\_\_\_  
 Jerry M. Helberg

Subscribed and sworn to before me this 31 day of August, 1981.

*Janice Richman*  
 \_\_\_\_\_  
 Notary Public

My commission expires Dec. 4, 1983

