

15-065-00050-00-00

STATE OF KANSAS  
STATE CORPORATION COMMISSION

WELL PLUGGING RECORD

Give All Information Completely  
Make Required Affidavit  
Mail or Deliver Report to:  
Conservation Division  
State Corporation Commission  
800 Biting Building  
Wichita, Kansas

OR  
FORMATION PLUGGING RECORD

Strike out upper line  
when reporting plug-  
ging off formations.

Graham County. Sec. 2 Twp. 8 Rge. 22 (W)

Location as "NE $\frac{1}{4}$ NW $\frac{1}{4}$ SW $\frac{1}{4}$ " or footage from lines. SE-SE-SW/4

Lease Owner Sunray Oil Corp.

Lease Name Dunwoody Well No. 1

Office Address Box 195, Great Bend, Kansas

Character of Well (completed as Oil, Gas or Dry Hole) Dry hole

Date well completed Nov. 3 19 44

Application for plugging filed Nov. 3 19 44

Application for plugging approved (11-3-44 by Kerr) Nov. 6 19 44

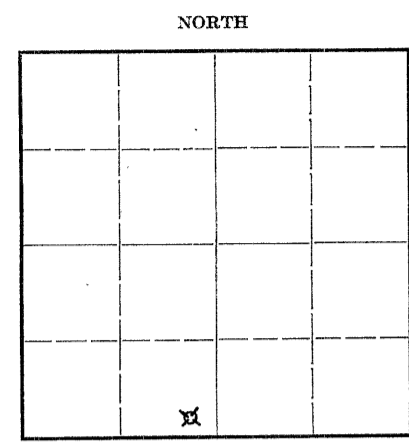
Plugging commenced Nov. 4 19 44

Plugging completed Nov. 4 19 44

Reason for abandonment of well or producing formation Dry hole

If a producing well is abandoned, date of last production 19

Was permission obtained from the Conservation Division or its agents before plugging was commenced? yes



Locate well correctly on above Section Plat

Name of Conservation Agent who supervised plugging of this well Herb Kerr

Producing formation None Depth to top          Bottom          Total Depth of Well 3731 Feet

Show depth and thickness of all water, oil and gas formations.


OIL, GAS OR WATER RECORDS

CASING RECORD

Formation	Content	From	To	Size	Put In	Pulled Out
Anhydrite	Dry	1670		10 3/4	276	none
Topeka	"	3105				
Lsg. - K.C.	"	3328				
Conglomerate	"	3635				
Arbuckle	Wtr.	3690	3731			

Describe in detail the manner in which the well was plugged, indicating where the mud fluid was placed and the method or methods used in introducing it into the hold. If cement or other plugs were used, state the character of same and depth placed, from          feet to          feet for each plug set.

The hole was filled w/ heavy mud from 3731' to 300'; 20 sax of cement was placed from 300' to 255'; mudded from 255' to 25'; then cemented to surface with 15 sax of cement in accordance with instructions issued by Mr. Kerr.



(If additional description is necessary, use BACK of this sheet)

Correspondence regarding this well should be addressed to Sunray Oil Corporation  
Address Box 195, Great Bend, Kansas

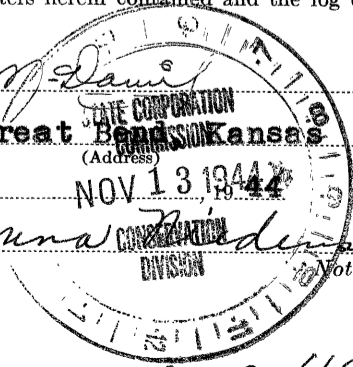
STATE OF Kansas, COUNTY OF Barton, ss.

         (employee of owner) or (owner or operator) of the above-described well, being first duly sworn on oath, says: That I have knowledge of the facts, statements, and matters herein contained and the log of the above-described well as filed and that the same are true and correct. So help me God.

(Signature) Fred W. Davis  
Box 195, Great Bend, Kansas  
(Address)

SUBSCRIBED AND SWORN to before me this 10 day of November

My commission expires May 10, 1948



11-13-44

15-065-00050-00-00

Sunray Oil Corporation  
Tulsa, Oklahoma

Dunwoody #1

SE-SE-SW/4  
Sec. 2-8-22W  
Graham County, Kansas

Contractor: Parker Drilling Co.  
Commenced: 10-19-44  
Completed: 11-4-44

DRILLER'S LOG

sand rock	0-55	
gravel	55-150	
shale & shells	150-285	Set 10 3/4" @ 276' w/ 150
shale	285-350	sax Lone Star Cement.
sandy shale	350-395	
shale & shells	395-710	
sand	710-785	
Red Bed & sand	785-825	
shale & shells	825-1130	
sand & shale	1130-1350	
Red Beds	1350-1495	
Red Bed & sand	1495-1670	
Anhydrite	1670-1710	
Red Bed & shells	1710-1865	
shale & shells	1865-2015	
shale & shells	2015-2100	
shale & shells	2100-2200	
shale & shells	2200-2300	
lime & shale	2300-2370	
shale & shells	2370-2485	
shale & shells	2485-2565	
lime & shale	2565-2655	
lime & shale	2655-2757	
lime & shale	2757-2841	
lime & shale	2841-2970	
lime & shale	2970-3060	
lime & shale	3060-3145	
lime & shale	3145-3235	
lime & shale	3235-3310	
lime	3310-3375	
chert & lime	3375-3418	
lime	3418-3505	
lime & shale	3505-3573	
broken lime	3573-3640	
lime, chert & shale	3640-3673	
chert	3673-3688	
chert	3688-3731	TD

2 8 22W  
138 38

I, Fred McDaniel, do hereby certify that the above information is true and correct to the best of my knowledge.

Signed Fred McDaniel

Subscribed and sworn to before this 10th day of November 1944.

My Commission Expires May 10, 1948

Anna Niedens  
Notary Public

