

STATE OF KANSAS
STATE CORPORATION COMMISSION
CONSERVATION DIVISION
P. O. BOX 17027
WICHITA, KANSAS 67217

FORM CP-4

WELL PLUGGING RECORD

Graham County, Sec. 5 Twp. 8S Rge. 22W (E) (W)

Location as "NE/CNWxSWx" or footage from lines SE SE NW

Lease Owner Chief Drilling Co., Inc.

Lease Name Sanford Well No. 1

Office Address 905 Century Plaza, Wichita, Ks.

Character of Well (completed as Oil, Gas or Dry Hole) D & A

Date well completed May 17 19 76

Application for plugging filed May 17 19 76

Application for plugging approved May 17 19 76


Plugging commenced May 17 19 76

Plugging completed May 17 19 76

Reason for abandonment of well or producing formation D & A

If a producing well is abandoned, date of last production 19

Was permission obtained from the Conservation Division or its agents before plugging was commenced? Yes



Locate well correctly on above Section Plat

Name of Conservation Agent who supervised plugging of this well Nichols

Producing formation Depth to top Bottom Total Depth of Well 3615 Feet

Show depth and thickness of all water, oil and gas formations.

OIL, GAS OR WATER RECORDS

CASING RECORD

FORMATION	CONTENT	FROM	TO	SIZE	PUT IN	PULLED OUT
				8 5/8	217	-0-

Describe in detail the manner in which the well was plugged, indicating where the mud fluid was placed and the method or methods used in introducing it into the hole. If cement or other plugs were used, state the character of same and depth placed, from feet to feet for each plug set.

Plugged @ 1,000' w/70 sx,
200' w/20 sx. Bridge & plug
@ 40' w/10 sx.

RECEIVED
CONSERVATION DIVISION
MAY 25 1976
WICHITA, KANSAS

Name of Plugging Contractor B & B Drilling, Inc.
Address 515 Union Center, Wichita, Ks.


STATE OF Kansas COUNTY OF Sedgwick ss.

Bill Lahar (employee of owner) or (owner or operator) of the above-described well, being first duly sworn on oath, says: That I have knowledge of the facts, statements, and matters herein contained and the log of the above-described well as filed and that the same are true and correct. So help me God.

(Signature) Bill Lahar
Bill Lahar
515 Union Center, Wichita, Ks.
(Address)

Subscribed and sworn to before me this 21 day of May, 1976

My commission expires January 22, 1979
Betty M. Abbott
Notary Public.



May 21, 1976

DRILLERS LOG

#1 Sanford
SE SE NW
Sec. 5-8S-22W
Graham County, Kansas

OPERATOR: Chief Drilling Co., Inc.
CONTRACTOR: B & B Drilling, Inc.
COMMENCED: May 11, 1976
COMPLETED: May 17, 1976

8 5/8" @ 217' w/140 sx

0	229	Sand, Shale & Shells	
229	1160	Shale & Sand	
1160	1770	Shale	
1770	1805	Anhydrite	
1805	2120	Shale & Shells	
2120	2610	Shale	
2610	3165	Lime & Shale	
3165	3615	Lime	
3615		RTD	D & A

RECEIVED
GEOLOGICAL COMMISSION


MAY 25 1976
MAY 25, 1976
GEOLOGICAL COMMISSION
WICHITA, KANSAS

We certify that the above and foregoing is a true and correct copy of the log on the #1 Sanford located in Graham County, Kansas.

B & B DRILLING, INC.

Bill Lahar
Bill Lahar

Subscribed and sworn to before me this 21st day of May, 1976.



Betty M. Abbott
Betty M. Abbott Notary Public