

15-065-20175-00-00


STATE OF KANSAS STATE CORPORATION COMMISSION

Give All Information Completely Make Required Affidavit Mail or Deliver Report to: Conservation Division State Corporation Commission 212 No. Market, Wichita, Kansas

WELL PLUGGING RECORD

Graham County, Sec. 33 Twp. 8 Rge. 22 (E) (W) x

NORTH



Locate well correctly on above Section Plat

Location as "NE/CNW/SW" or footage from lines SE SW SW
Lease Owner Donald Slawson
Lease Name Frigon A Well No. #1
Office Address 408 One Twenty Bldg, Wichita, Kansas
Character of Well (completed as Oil, Gas or Dry Hole)
Date well completed 19
Application for plugging filed 11-8-68 19
Application for plugging approved 19
Plugging commenced 11-21-68 19
Plugging completed 11-23-68 19
Reason for abandonment of well or producing formation

If a producing well is abandoned, date of last production 19
Was permission obtained from the Conservation Division or its agents before plugging was commenced?

Name of Conservation Agent who supervised plugging of this well W. L. Nichols
Producing formation Depth to top Bottom Total Depth of Well 3976' Feet
Show depth and thickness of all water, oil and gas formations.

OIL, GAS OR WATER RECORDS

CASING RECORD

Table with 7 columns: FORMATION, CONTENT, FROM, TO, SIZE, PUT IN, PULLED OUT. Includes data for 4 1/2" and 8 5/8" casing.

Describe in detail the manner in which the well was plugged, indicating where the mud fluid was placed and the method or methods used in introducing it into the hole. If cement or other plugs were used, state the character of same and depth placed, from feet to feet for each plug set.

Made bottom hole plug back with sand to 3900'. Mixed and dumped 3 sacks cement thru dump bailer.
Squeezed hole with 15 sacks gel and 5 sacks hulls.
100 sacks cement from 1000' - 675'
10 sak gel from 675' - 275'
20 sacks cement from 275' - 210'
5 sacks gel from 210' - 30'
10 sacks cement from 30' - 0'

RECEIVED STATE CORPORATION COMMISSION NOV 26 1968 CONSERVATION DIVISION Wichita, Kansas 11-26-1968

(If additional description is necessary, use BACK of this sheet)

Name of Plugging Contractor Southwest Casing Pulling Co.
Address Box 364, Great Bend, Kansas

STATE OF Kansas, COUNTY OF Barton, ss.
Southwest Casing Pulling Co. (employee of owner) or (owner or operator) of the above-described well, being first duly sworn on oath, says: That I have knowledge of the facts, statements, and matters herein contained and the log of the above-described well as filed and that the same are true and correct. So help me God.


(Signature) W. C. Spencer Sec.
Box 364, Great Bend, Kansas (Address)

Subscribed and sworn to before me this 25 day of November, 1968

Sidney Miller

Notary Public.

My commission expires



15-065-20176-00-00

WELL LOG

Company: Donald C. Slawson
 Suite 408 One Twenty Building
 Wichita, Kansas 67202

Lease: Frigon 'A' #1
 SE SW SW, Sec. 33-8-22W
 Graham County, Kansas

Total Depth: 3976' Elevation: 2314'

Contractor: Slawson Drilling Company, Inc.

Commenced: September 30, 1968

Completed: October 9, 1968


Casing: 8 5/8" at 241' with 200 sx cement
 4 1/2" at 3975' with 100 sx cement

0-241	Surface Clay
241-515	Shale
515-1889	Shale & Shells
1889-1923	Anhydrite
1923-2300	Shale & Shells
2300-2504	Lime & Shale
2504-3095	Lime
3095-3315	Lime & Shale
3315-3976	Lime
3976	Total Depth


RECEIVED
 STATE CORPORATION COMMISSION
 NOV 12 1968
 CONSERVATION DIVISION
 Wichita, Kansas


STATE OF KANSAS)
) SS:
 COUNTY OF SEDGWICK)

I, Donald C. Slawson, of the Slawson Drilling Company, Inc., upon oath state that the above and foregoing is a true and correct copy of the log of the Frigon 'A' #1 well.


 DONALD C. SLAWSON

Subscribed and sworn to before me this 25th day of October, 1968.


 Linda R. Sparr, Notary Public



Commission Expires: 15, 1971