

15-065-21069-00-00

STATE OF KANSAS
STATE CORPORATION COMMISSION

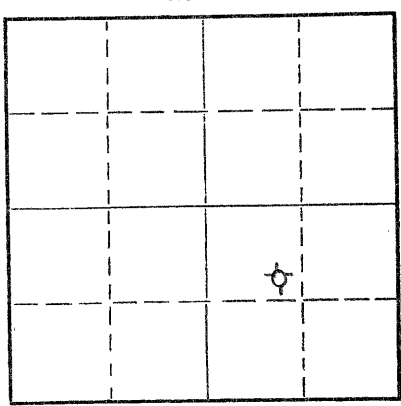
WELL PLUGGING RECORD

Give All Information Completely
Make Required Affidavit
Mail or Deliver Report to:
Conservation Division
State Corporation Commission
212 North Market, Insurance Bldg.
Wichita, Kansas

Graham County, Sec. 9 Twp. 8S Rge. 23W (E) (W)

Location as "NE/CNW/SW" or footage from lines SE NW SE
Lease Owner Tomlinson Oil Company
Lease Name Ross Well No. #1
Office Address Suite 1030 200 West Douglas Wichita, Kansas 67202
Character of Well (completed as Oil, Gas or Dry Hole) Dry Hole
Date well completed 10-27-78 19
Application for plugging filed Yes 19
Application for plugging approved 19
Plugging commenced 19
Plugging completed 8:00 A. M. 10-27-78 19
Reason for abandonment of well or producing formation

NORTH



Locate well correctly on above Section Plat

If a producing well is abandoned, date of last production 19
Was permission obtained from the Conservation Division or its agents before plugging was commenced? Yes

Name of Conservation Agent who supervised plugging of this well Gilbert Balthazor
Producing formation Depth to top Bottom Total Depth of Well Feet
Show depth and thickness of all water, oil and gas formations.

OIL, GAS OR WATER RECORDS

CASING RECORD

FORMATION	CONTENT	FROM	TO	SIZE	PUT IN	PULLED OUT

Describe in detail the manner in which the well was plugged, indicating where the mud fluid was placed and the method or methods used in introducing it into the hole. If cement or other plugs were used, state the character of same and depth placed, from feet to feet for each plug set.

Plug #1 900' w/70 sx. cement
Plug #2 200' w/20 sx. cement
Plug #3 40' w/10 sx. cement

RECEIVED
STATE CORPORATION COMMISSION

NOV - 1 1978

CONSERVATION DIVISION
Wichita, Kansas

11-1-78


(If additional description is necessary, use BACK of this sheet)

Name of Plugging Contractor John O. Farmer, Inc
Address Box 352 Russell, Kansas 67665

STATE OF Kansas, COUNTY OF Russell, ss.
John O. Farmer (employee or owner or operator) of the above-described well, being first duly sworn on oath, says: That I have knowledge of the facts, statements, and matters herein contained and the log of the above-described well as filed and that the same are true and correct. So help me God.

(Signature) John O. Farmer
Box 352 Russell, Kansas 67665 (Address)

SUBSCRIBED and sworn to before me this 31st day of October, 1978



Helen Carlson
Notary Public.

My commission expires February 15, 1979

KANSAS DRILLERS LOG

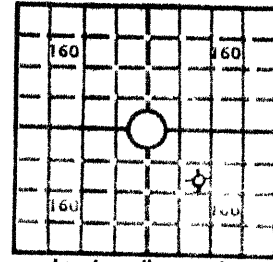
API No. 15 - 065 - 21069-00-00
 County Number

S. 9 T. 8S R. 23W ^W

Loc. SE NW SE

County Graham

640 Acres
N



Elev.: Gr. 2265'

DF 2268' KB 2270'

Operator
Tomlinson Oil Company

Address
Suite 1030 200 West Douglas Wichita, Kansas 67202

Well No. #1 Lease Name ROSS

Footage Location
990 feet from (N) line 990 feet from (W) line

Principal Contractor John O. Farmer, Inc. Geologist Corry Tinsman

Spud Date 10-20-78 Total Depth 3760' P.B.T.D.

Date Completed 10-27-78 Oil Purchaser

CASING RECORD

Report of all strings set— surface, intermediate, production, etc.

Purpose of string	Size hole drilled	Size casing set (in O.D.)	Weight lbs/ft.	Setting depth	Type cement	Sacks	Type and percent additives
Surface	12 $\frac{1}{2}$	8-5/8	26	219'	Common	175sx.	

LINER RECORD

Top, ft.	Bottom, ft.	Sacks cement

PERFORATION RECORD

Shots per ft.	Size & type	Depth interval

TUBING RECORD

Size	Setting depth	Packer set at

ACID, FRACTURE, SHOT, CEMENT SQUEEZE RECORD

Amount and kind of material used	Depth interval treated

INITIAL PRODUCTION

Date of first production _____ Producing method (flowing, pumping, gas lift, etc.) _____

RATE OF PRODUCTION PER 24 HOURS	Oil	Gas	Water	Gas-oil ratio
	bbls.	MCF	bbls.	CFPB

Disposition of gas (vented, used on lease or sold) _____ Producing interval (s) _____

INSTRUCTIONS: As provided in KCC Rule 82-2-125, within 90 days after completion of a well, one completed copy of this Drillers Log shall be transmitted to the State Geological Survey of Kansas, 4150 Monroe Street, Wichita, Kansas 67209. Copies of this form are available from the Conservation Division, State Corporation Commission, 3830 So. Meridian (P.O. Box 17027), Wichita, Kansas 66217. Phone AC 316-522-2206. If confidential custody is desired, please note Rule 82-2-125. Drillers Logs will be on an open file in the Oil and Gas Division, State Geological Survey of Kansas, Lawrence, Kansas 66044.

RECEIVED
STATE CORPORATION COMMISSION
JAN 23 1979
CONSERVATION DIVISION
Wichita, Kansas

1-23-79

Operator Tomlinson Oil Company		DESIGNATE TYPE OF COMP.: OIL, GAS, DRY HOLE, SWDW, ETC.:
Well No. #1	Lease Name ROSS	Dry Hole
S 9 T 8S R 23W ^E _W		

WELL LOG

Show all important zones of porosity and contents thereof; cored intervals, and all drill-stem tests, including depth interval tested, cushion used, time tool open, flowing and shut-in pressures, and recoveries.

SHOW GEOLOGICAL MARKERS, LOGS RUN, OR OTHER DESCRIPTIVE INFORMATION.

FORMATION DESCRIPTION, CONTENTS, ETC.	TOP	BOTTOM	NAME	DEPTH
Log Tops:				
Surface Soil	-0-	41		
Post Rock	41	50		
Blue Shale	50	219		
Shale & Sand	219	1465		
Sand	1465	1680		
Red Bed	1680	1920		
Anhydrite	1920	1953		
Shale & Shales	1953	1955		
Shale & Lime	1955	3445		
Lime & Shale	3445	3625		
Lime	3625	3760		

USE ADDITIONAL SHEETS, IF NECESSARY, TO COMPLETE WELL RECORD.

Date Received	Signature
	Title
	Date