


15-065-20133-00-00

WELL PLUGGING RECORD

Give All Information Completely
Make Required Affidavit
Mail or Deliver Report to:
Conservation Division
State Corporation Commission
212 North Market, Insurance Bldg.
Wichita, Kansas

Graham County. Sec. 15 Twp. 8S Rge. (E) 23 (W)
Location as "NE/CNW/SW" or footage from lines 150' W of SE SE
Lease Owner Chief Drilling Co., Inc.
Lease Name HULL Well No. 1
Office Address Box 797 - Great Bend, Kansas 67530
Character of Well (completed as Oil, Gas or Dry Hole) Dry Hole
Date well completed 3/26 19 68
Application for plugging filed 3/26 19 68
Application for plugging approved 3/26 19 68
Plugging commenced 3/26 19 68
Plugging completed 3/26 19 68
Reason for abandonment of well or producing formation Dry Hole



Locate well correctly on above Section Plat

If a producing well is abandoned, date of last production 19
Was permission obtained from the Conservation Division or its agents before plugging was commenced? Yes

Name of Conservation Agent who supervised plugging of this well W.L. Nichols - Morland, Kansas
Producing formation Depth to top Bottom Total Depth of Well 3118 Feet
Show depth and thickness of all water, oil and gas formations.

OIL, GAS OR WATER RECORDS

CASING RECORD

FORMATION	CONTENT	FROM	TO	SIZE	PUT IN	PULLED OUT
		0	231	8-5/8	231	None

Describe in detail the manner in which the well was plugged, indicating where the mud fluid was placed and the method or methods used in introducing it into the hole. If cement or other plugs were used, state the character of same and depth placed, from feet to feet for each plug set.

Plug set @ 932'
Mixed 70 sacks cement through drill pipe
Wooden plug set @ 240'
Mixed 20 sacks cement through drill pipe
Wooden plug set @ 40'
Mixed 10 sacks cement through drill pipe

Allied Cementing Pump truck

RECEIVED
STATE CORPORATION COMMISSION
APR 1 1968
CONSERVATION DIVISION
Wichita, Kansas


Name of Plugging Contractor Chief Drilling Co., Inc. (If additional description is necessary, use BACK of this sheet)
Address Box 797 - Great Bend, Kansas 67530 4-1-68

STATE OF KANSAS, COUNTY OF BARTON, ss.
Jim Robinson (employee of owner) or (owner or operator) of the above-described well, being first duly sworn on oath, says: That I have knowledge of the facts, statements, and matters herein contained and the log of the above-described well as filed and that the same are true and correct. So help me God.

(Signature) Jim Robinson
Box 797 - Great Bend, Kansas 67530 (Address)

SUBSCRIBED AND SWORN TO before me this 27th day of March, 19 68

Carmen R. Cook
Carmen R. Cook, Notary Public.



Dec. 12, 1970

15-065-20133-00-00

RECEIVED
STATE CORPORATION COMMISSION
APR 1 1968
CONSERVATION DIVISION
Wichita, Kansas

4-1-68

WELL LOG

Chief Drilling Co., Inc.
Box 797
Great Bend, Kansas 67530

HULL #1
150' W of SE SE
Section 15-8S-23W
Graham County, Kansas

Contractor: Chief Drilling Co., Inc.

Commenced: 3-23-68
Completed: 3-26-68

Casing Record: 8-5/8" set @ 231' w/160 sacks Common Quickset.

DRY & ABANDONED

<u>FORMATION</u>	<u>FROM</u>	<u>TO</u>	<u>ELEVATION</u>
			2152 Gr.
Sand & Clay	0	120	2154 D.F.
Shale & Sand Streaks	110	231	2157 K.B.
Shale & Shells	231	710	
Shale & Shells with Sand Streaks	710	1165	
Sand & Shale	1165	1596	
Shale, Red Bed & Sand Streaks	1596	1807	
Anhydrite	1807	1840	
Shale & Shells	1840	2280	
Lime & Shale	2280	3118	
Total Depth	3118		

FORMATION TOPS

Anhydrite 1807 + 350
Total Depth 3118 - 961

STATE OF KANSAS, COUNTY OF BARTON) SS


I hereby certify that the above is a true and correct copy of the Driller's Log of the well drilled 150' W of SE SE Section 15-8S-23W Graham County, Kansas, to the best of my knowledge and belief.

CHIEF DRILLING CO., INC.

Thomas G. Wesselowski
Thomas G. Wesselowski, Geologist

Subscribed and sworn to before me this 26th day of March, 1968.

Carmen R. Cook
Carmen R. Cook, Notary Public



My commission expires: Dec. 12, 1970.