

15-065-30304-00-00

2

STATE OF KANSAS
STATE CORPORATION COMMISSION

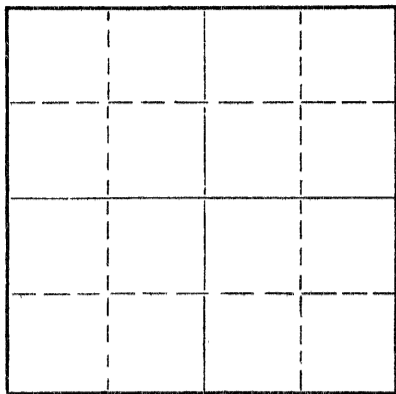
Form CP-4

WELL PLUGGING RECORD

Give All Information Completely
Make Required Affidavit
Mail or Deliver Report to:
Conservation Division
State Corporation Commission
211 No. Broadway
Wichita, Kansas

Graham County. Sec. 15 Twp. 8S Rge. 23W (E) (W)
Location as "NE/CNW/SW" or footage from lines C NW SW
Lease Owner Okmar Oil Company
Lease Name Jones Well No. 1
Office Address 1130 Wichita Plaza, Wichita, Kansas 67202
Character of Well (completed as Oil, Gas or Dry Hole) Dry Hole
Date well completed 11-29-65 19
Application for plugging filed 11-29-65 19
Application for plugging approved 11-29-65 19
Plugging commenced 11-29-65 19
Plugging completed 11-29-65 19
Reason for abandonment of well or producing formation Dry Hole

NORTH



Locate well correctly on above
Section Plat

If a producing well is abandoned, date of last production 19
Was permission obtained from the Conservation Division or its agents before plugging was commenced? yes

Name of Conservation Agent who supervised plugging of this well W. L. Nichols, Moreland, Kansas
Producing formation _____ Depth to top _____ Bottom _____ Total Depth of Well 3660 Feet
Show depth and thickness of all water, oil and gas formations.

OIL, GAS OR WATER RECORDS

CASING RECORD

FORMATION	CONTENT	FROM	TO	SIZE	PUT IN	PULLED OUT
				8 5/8"	223'	none

Describe in detail the manner in which the well was plugged, indicating where the mud fluid was placed and the method or methods used in introducing it into the hole. If cement or other plugs were used, state the character of same and depth placed, from _____ feet to _____ feet for each plug set.

Set Plug @ 540' with 20 sacks cement
Set Plug @ 210' with 20 sacks cement
Bridged Plug @ 40' with 1/2 sack hulls and 10 sacks cement

RECEIVED
STATE CORPORATION COMMISSION

DEC - 2 1965

CONSERVATION DIVISION
Wichita, Kansas

(If additional description is necessary, use BACK of this sheet)

Name of Plugging Contractor Leben Drilling, Inc. 12-2-65
Address P. O. Box 486, Great Bend, Kansas 67530

STATE OF KANSAS, COUNTY OF BARTON, ss.
Leslie Kite (employee of owner) or (owner or operator) of the above-described well, being first duly sworn on oath, says: That I have knowledge of the facts, statements, and matters herein contained and the log of the above-described well as filed and that the same are true and correct. So help me God.

(Signature) Leslie Kite
P. O. Box 486, Great Bend, Kansas
(Address)

SUBSCRIBED AND SWORN TO before me this 1st day of December, 1965

My commission expires April 1, 1967
Glauda Nichols Notary Public.

DRILLER'S LOG

15-065-30304-00-00

COMPANY:
CONTRACTOR:
FARM:
LOCATION:

Okmar Oil Company
LEBEN DRILLING, INC.
JONES #1
C NW SW Sec. 15-8S-23W
GRAHAM COUNTY, KANSAS


COMMENCED:
COMPLETED:

11-23-65
11-29-65

0	70	Surface Clay, Sand
70	260	Shale
260	910	Shale, Redbed
910	1080	Sand, Shale
1080	1365	Shale, Sand
1365	1475	Sand
1475	1730	Shale, Redbed, Sand
1730	1821	Shale, Redbed
1821	1853	Anhydrite
1853	2220	Shale, Shells
2220	2680	Lime, Shale
2680	2780	Lime
2780	3075	Lime, Shale
3075	3290	Shale, Lime
3290	3420	Lime, Shale
3420	3480	Lime
3480	3540	Lime, Shale
3540	3660	Lime
	<u>3660</u>	<u>RTD - D. & A.</u>

Set 8 5/8" 24# used surface casing @ 223' with 175 sacks Sunset


I, Leslie Kite, do hereby certify that the above and foregoing is a true and correct copy of the log of the Jones #1 well, located C NW SW of Section 15, Township 8 South, Range 23 West, Graham County, Kansas, as reflected by the records of Leben Drilling, Inc.



Leslie Kite

STATE OF KANSAS)
) SS
COUNTY OF BARTON)

Subscribed and sworn to before me, a Notary Public, in and for Barton County, Kansas, this 1st day of December, 1965.



Ulanda Nichols

My Commission Expires:
April 1, 1967

RECEIVED
STATE CORPORATION COMMISSION
12-2-65
DEC -2 1965