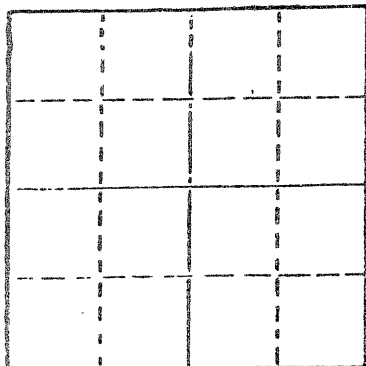


STATE OF KANSAS
STATE CORPORATION COMMISSION

15-065-21294-00-00
WELL PLUGGING RECORD

Give All Information Completely
Make Required Affidavit
Mail or Deliver Report to
Conservation Division
State Corporation Comm.
245 North Water
Wichita, KS 67202

Graham County, Sec. 16 Twp. 8S Rge. 23W E/W
Location as "NE/CNW $\frac{1}{4}$ SW $\frac{1}{4}$ " or footage from lines NE NW SW
Kenbill Oil Company



Locate well correctly on above
Section Plat

Lease Owner
Lease Name Bethell "B" Well No. 2
Office Address 301 S. Main- Ellinwood, Kansas 67526
Character of Well (Completed as Oil, Gas or Dry Hole)

Dry Hole
Date Well completed 9/7/80 19
Application for plugging filed 9/7/80 19
Application for plugging approved 9/7/80 19
Plugging commenced 9/7/80 19
Plugging completed 9/7/80 19
Reason for abandonment of well or producing formation

Dry Hole
If a producing well is abandoned, date of last production 19

Was permission obtained from the Conservation Division or its agents before plugging was commenced? Yes

Name of Conservation Agent who supervised plugging of this well
Producing formation Depth to top Bottom Total Depth of Well 3605
Show depth and thickness of all water, oil and gas formations.

OIL, GAS OR WATER RECORDS

CASING RECORD

FORMATION	CONTENT	FROM	TO	SIZE	PUT IN	PULLED OUT
	Surface			8 5/8"	207'	None

Describe in detail the manner in which the well was plugged, indicating where the mud fluid was placed and the method or methods used in introducing it into the hold. If cement or other plugs were used, state the character of same and depth placed, from feet to feet for each plug set.

1st plug @ 900' w/70 sx
2nd plug @ 200' w/20 sx
3rd plug @ 40' w/10 sx, 50-50 poz, 6% gel

(If additional description is necessary, use BACK of this sheet)

Name of Plugging Contractor Thunderbird Drilling, Inc.


STATE OF KANSAS COUNTY OF SEDGWICK, ss.
Burke Krueger (employee of owner) or (owner or operator)

of the above-described well, being first duly sworn on oath, says: That I have knowledge of the facts, statements, and matters herein contained and the log of the above-described well as filed and that the same are true and correct. So help me God.

(Signature) [Signature]
P.O. Box 18407- Wichita, Ks. 67218
(Address)

SUBSCRIBED AND SWORN TO before me this 12th day of September 1980

My commission expires 3-25-84



RECEIVED 1980
STATE CORPORATION COMMISSION
Notary Public
17 1980
CONSERVATION DIVISION
Wichita, Kansas
9/17/80

15-063-21294-00-00
DRILLERS LOG

Company Thunderbird Drilling, Inc.

Contractor Thunderbird Drilling, I

Elevation 2185' K.B.

Farm Bethell "B"

Well No. 2

Casing 8 5/8" @ 207' w/175 sx

Location NE NW SW, Sec. 16-8S-23W

County Graham County, Ks.

Production


<u>From</u>	<u>To</u>	<u>Description</u>
0	207	Surface Hole
207	495	Sand
495	1490	Shale & Sand
1490	1822	Sand & Shale
1822	1854	Anhydrite
1854	2182	Shale
2182	2280	Shale & Lime
2280	2449	Lime
2449	2832	Shale
2832	2965	Shale & Lime
2965	3605	Lime
3605	R.T.D.	

STATE OF KANSAS)
) ss.
 COUNTY OF SEDGWICK)

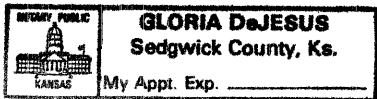
I, Burke Krueger, of Thunderbird Drilling, Inc. upon oath states that the above and foreoing is a true and correct copy from the Daily Drilling Report from your Bethell "B" #2



Subscribed and sworn to before me this 15th day of September, 1980


 Gloria DeJesus Notary Public

My commission expires: 3-25-84



9/17/80
 RECEIVED
 STATE CORPORATION COMMISSION
 SEP 17 1980
 CONSERVATION DIVISION
 Wichita, Kansas