

15-065-20942-00-00

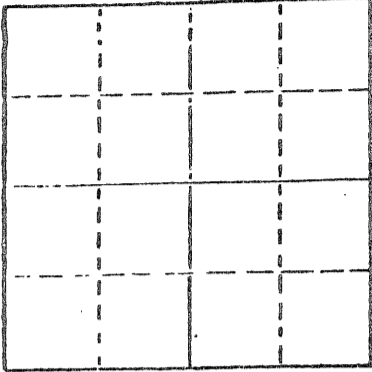
STATE OF KANSAS
STATE CORPORATION COMMISSION

WELL PLUGGING RECORD

Give All Information Completely
Make Required Affidavit
Mail or Deliver Report to
Conservation Division
State Corporation Comm.
245 North Water
Wichita, KS 67202

Graham County. Sec. 33 Twp. 8S Rge. 23 N/W
Location as "NE/CNW $\frac{1}{4}$ SW $\frac{1}{4}$ " or footage from lines
SW SE SE

Lease Owner Miles Petroleum, Inc. and John Roy Evans
Lease Name Quint Well No. 1
Office Address Box 783, Great Bend, KS 67530
Character of Well (Completed as Oil, Gas or Dry Hole)
Dry Hole



Locate well correctly on above
Section Plot

Date Well completed 10-24 1977
Application for plugging filed 10-24 1977
Application for plugging approved 10-24 1977
Plugging commenced 10-24 1977
Plugging completed 10-24 1977
Reason for abandonment of well or producing formation
Dry Hole

If a producing well is abandoned, date of last production
19

Was permission obtained from the Conservation Division or
its agents before plugging was commenced? Yes

Name of Conservation Agent who supervised plugging of this well Gilbert Balthazor
Producing formation Depth to top Bottom Total Depth of Well 3910
Show depth and thickness of all water, oil and gas formations.

OIL, GAS OR WATER RECORDS

CASING RECORD

FORMATION	CONTENT	FROM	TO	SIZE	PUT IN	PULLED OUT
				8-5/8"	234	-0-

Describe in detail the manner in which the well was plugged, indicating where the mud fluid
was placed and the method or methods used in introducing it into the hold. If cement or other
plugs were used, state the character of same and depth placed, from feet to
feet for each plug set.

Mud laden fluid	3910 to 600'
70 sks cement @	600'
20 sks cement @	300'
10 sks cement @	40'

RECEIVED
STATE CORPORATION COMMISSION
10/28/77

CONSERVATION DIVISION
Wichita, Kansas

(If additional description is necessary, use BACK of this sheet)

Name of Plugging Contractor Emphasis Oil Operations


STATE OF KANSAS COUNTY OF RUSSELL, ss.
Joe K. Branum (employee of owner) or (owner or operator)
of the above-described well, being first duly sworn on oath, says: That I have knowledge of
the facts, statements, and matters herein contained and the log of the above-described well
as filed and that the same are true and correct. So help me God,

(Signature) Joe K. Branum
Box 506, Russell, KS 67665
(Address)

SUBSCRIBED AND SWORN TO before me this 27th day of October, 1977

Patricia L. Clark
Notary Public.

My commission expires October 2, 1979



15-065-20942-00-00

EMPHASIS OIL OPERATIONS

P. O. Box 506

Russell, Kansas 67665

DRILLERS LOG

OPERATOR: Miles Petroleum, Inc. and
John Roy Evans
Box 783
Great Bend, KS 67530

CONTRACTOR: Emphasis Oil Operations
Box 506
Russell, KS 67665

LEASE: Quint

WELL: #1

LOCATION: SW SE SE
Section 33-8S-23W
Graham County, Kansas

Total Depth: 3910'
Commenced: 10-17-77
Casing: 8-5/8" @ 234'

Elevation: 2302' K.B.
Completed: 10-24-77
Status: Dry Hole

DEPTHS & FORMATIONS

(All measurements from K.B.)

Surface Clay & Sand	195	Shale & Shells	2800
Shale & Shells	472	Shale	3015
Shale	740	Shale & Lime	3720
Shale & Sand	1960	Lime & Shale	3750
Anhydrite	1998	Lime (R.T.D.)	3910
Shale	2670		

RECEIVED
OCT 28 1977
CONSERVATION DIVISION
Topeka, Kansas
10/28/77

STATE OF KANSAS)
COUNTY OF RUSSELL)

ss


I, Joe K. Branum, of Emphasis Oil Operations, state that the above and foregoing is a true and correct log of the above captioned well.

Joe K. Branum

Joe K. Branum

Subscribed and sworn to before me this 27th day of October, 1977.

My Commission Expires: October 2, 1979.



Patricia L. Clark

Notary Public