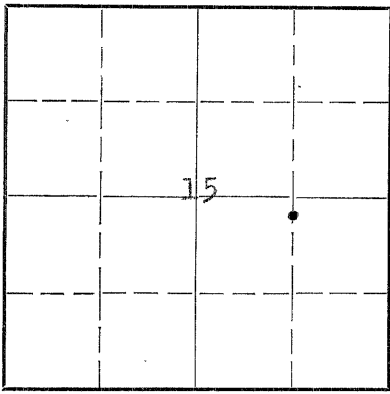


STATE OF KANSAS
 STATE CORPORATION COMMISSION
 Give All Information Completely
 Make Required Affidavit
 Mail or Deliver Report to:
 Conservation Division
 State Corporation Commission
 800 Bitting Building
 Wichita, Kansas

OR
FORMATION PLUGGING RECORD

Strike out upper line when reporting plugging off formations.

NORTH



Locate well correctly on above Section Flat

Sedgwick County, Sec. 15 Twp. 26S Rge. 2 (E) (W)
 Location as "NE $\frac{1}{4}$ NW $\frac{1}{4}$ SW $\frac{1}{4}$ " or footage from lines C NL SE
 Lease Owner SHELL OIL COMPANY, INC.
 Lease Name K. F. Fischer Well No. 8
 Office Address Box 650, McPherson, Kansas
 Character of Well (completed as Oil, Gas or Dry Hole) oil well
 Date well completed 8 1933
 Application for plugging filed 12-10 1946
 Application for plugging approved 12-13 1946
 Plugging commenced 2-27 1947
 Plugging completed 3-11 1947
 Reason for abandonment of well or producing formation well depleted

If a producing well is abandoned, date of last production 10 1941
 Was permission obtained from the Conservation Division or its agents before plugging was commenced? Yes

Name of Conservation Agent who supervised plugging of this well D. C. Lilley
 Producing formation Viola Depth to top 3192' Bottom 3197' Total Depth of Well 3197 Feet
 Show depth and thickness of all water, oil and gas formations.

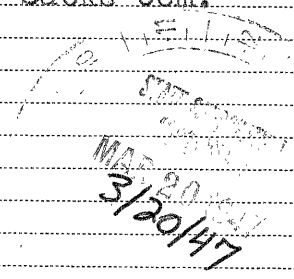
OIL, GAS OR WATER RECORDS

CASING RECORD

Formation	Content	From	To	Size	Put In	Pulled Out
Viola	Oil-Water	3192'	3197'	13-3/8"	92'	Left in hole
				7"	3178'	1713'

Describe in detail the manner in which the well was plugged, indicating where the mud fluid was placed and the method or methods used in introducing it into the hold. If cement or other plugs were used, state the character of same and depth placed, from _____ feet to _____ feet for each plug set.

3197' To 3172' PB W/Cement
 3172' 110' PB W/Mud
 110' 93' Rock Bridge
 93' 75' PB W/Cement
 75' 15' PB W/Mud
 15' 0' Capped W/5 Sacks Cem.



(If additional description is necessary, use BACK of this sheet)

Correspondence regarding this well should be addressed to R. T. McNally, Sup't.
 Address Box 650, McPherson, Kansas


STATE OF Kansas, COUNTY OF McPherson, ss.
 R. T. McNally (employee of owner) or (owner or operator) of the above-described well,

being first duly sworn on oath, says: That I have knowledge of the facts, statements, and matters herein contained and the log of the above-described well as filed and that the same are true and correct. So help me God.

(Signature) R. T. McNally
 Box 650, McPherson, Kansas (Address)

SUBSCRIBED AND SWORN to before me this 17th day of March, 1947.

My commission expires 9-14-1950.



Notary Public.

15-173-00809-00-00

WELL LOG

WELL: K. F. Fischer No. 8
LOC.: CNL SE/4, SEC. 15-26S-2E

CASING RECORD

13-3/8 Cem @92' W/90 Sax Lone Star
7" Cem @3178' W/150 Sax Lone Star

0 55 Clay and sand
83 Shale and shells
135 Lime
300 Shale and shells
430 Broken lime
450 Shale
1995 Shale and shells
2225 Shale and lime
2360 Lime
2460 Shale and shells
2545 Broken lime
2620 Lime
2715 Shale and shells
2790 Broken shale
2860 Shale
2900 Shale and shells
3020 Chat
3032 Chat and lime, hard
3050 Lime
3072 Chat and lime
3102 Chat
3134 Lime
3143 Shale
3180 Shale and shells
3192 Shale, black
3195 Lime, soft brown
3197 Lime, med. soft brown
3197 TOTAL DEPTH

ELEVATION: 1400'
DISTRICT: Greenwich
COUNTY: Sedgwick
STATE: Kansas

COMPLETE: VIII-33



15 26 2E
86 10