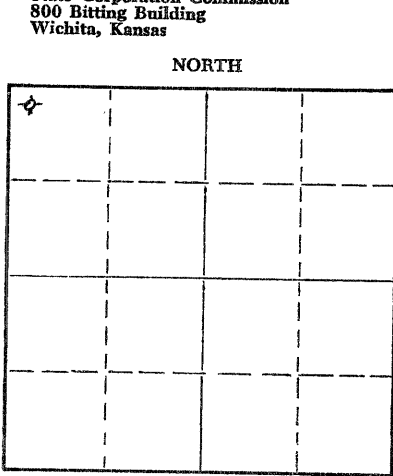


15-065-00945-00-00

\*Give All Information Completely  
Make Required Affidavit  
Mail or Deliver Report to:  
Conservation Division  
State Corporation Commission  
800 Bitting Building  
Wichita, Kansas

WELL PLUGGING RECORD



Locate well correctly on above Section Plat

Graham County. Sec. 21 Twp. 8 S Rge. 23 (E) W (W)  
Location as "NE/CNW/SW" or footage from lines NW NW NW  
Lease Owner Powell Drilling Company  
Lease Name Griffith Well No. 1  
Office Address 412 Union Center, Wichita, Kansas  
Character of Well (completed as Oil, Gas or Dry Hole) Dry Hole  
Date well completed Dec. 11, 19 57  
Application for plugging filed Dec. 11, 19 57  
Application for plugging approved Dec. 11, 19 57  
Plugging commenced Dec. 11, 19 57  
Plugging completed Dec. 11, 19 57  
Reason for abandonment of well or producing formation Dry Hole

If a producing well is abandoned, date of last production 19  
Was permission obtained from the Conservation Division or its agents before plugging was commenced? yes

Name of Conservation Agent who supervised plugging of this well Eldon Petty, Hays, Kansas  
Producing formation \_\_\_\_\_ Depth to top \_\_\_\_\_ Bottom \_\_\_\_\_ Total Depth of Well 3735 Feet  
Show depth and thickness of all water, oil and gas formations.


OIL, GAS OR WATER RECORDS

CASING RECORD

| FORMATION | CONTENT | FROM | TO | SIZE   | PUT IN  | PULLED OUT |
|-----------|---------|------|----|--------|---------|------------|
|           |         |      |    | 8-5/8" | 163 ft. | 0 ft.      |
|           |         |      |    |        |         |            |
|           |         |      |    |        |         |            |
|           |         |      |    |        |         |            |
|           |         |      |    |        |         |            |
|           |         |      |    |        |         |            |

Describe in detail the manner in which the well was plugged, indicating where the mud fluid was placed and the method or methods used in introducing it into the hole. If cement or other plugs were used, state the character of same and depth placed, from 3735 feet to 0 feet for each plug set.

Mud to 155'; first plug set at 155' - 1/2 sack hulls and 20 sx cement;  
Mud to 40'; second plug set at 40' - 1/2 sack hulls and 10 sx cement;  
Heavy mud to surface.



(If additional description is necessary, use BACK of this sheet)  
Name of Plugging Contractor Powell Drilling Company  
Address 412 Union Center, Wichita, Kansas 12-13-57


STATE OF Kansas, COUNTY OF Sedgwick, ss.  
C. M. Powell, Jr. Partner, (employee of owner) or (owner or operator) of the above-described well, being first duly sworn on oath, says: That I have knowledge of the facts, statements, and matters herein contained and the log of the above-described well as filed and that the same are true and correct. So help me God.

(Signature) C. M. Powell, Jr.  
412 Union Center Building, Wichita, Kansas (Address)

SUBSCRIBED AND SWORN TO before me this 11th day of December, 19 57

My commission expires Oct. 13, 1960

Lorraine M. Johnson  
Notary Public.



15-065-00945-00-00

POWELL DRILLING COMPANY  
412 Union Center Building  
Wichita, Kansas

DRILLER'S WELL LOG

Griffith #1

Commenced Rotary Drilling: 12-4-57  
Completed Rotary Drilling: 12-11-57  
Total Depth 3735'

NW NW NW Section 21-61-23W  
Graham County, Kansas  
Elevation: 2165' D.F.  
Initial Production: Dry Hole  
Contractor: Powell Drilling  
Company

Casing Record: 163' 8-5/8" 20# surface casing

| <u>Strata</u>       | <u>Depth</u> |
|---------------------|--------------|
| Sand                | 30           |
| Shale               | 820          |
| Sand & Shale        | 1610         |
| Shale & Shells      | 1865         |
| anhydrite           | 1900         |
| Shale & Shells      | 2195         |
| Shale & Lime        | 2400         |
| Shale & Shells      | 2475         |
| Shale & Lime        | 2615         |
| Shale & Lime Shells | 2805         |
| Shale & Lime        | 3060         |
| Shale & Lime Shells | 3200         |
| Shale & Lime        | 3380         |
| Lime                | 3735 T.O.    |

RECEIVED  
STATE CORPORATION COMMISSION  
DEC 20 1957  
CONSERVATION DIVISION  
Kansas  
12-20-57

I hereby certify that the above is a true and correct log of said well as reflected by the daily drilling reports.

PLUGGING  
SEC. 21 T. 8. R. 234  
BOOK PAGE 68 LINE 30

POWELL DRILLING COMPANY  
BY C. M. Powell, Jr.  
C. M. Powell, Jr.

Signed and sworn to in my presence this 12th day of December, 1957, by C. M. Powell, Jr., partner in the Powell Drilling Company.

Lorraine M. Johnson  
Lorraine M. Johnson  
Notary Public

My commission expires Oct. 13, 1960.