


15-065-20702-00-00

STATE OF KANSAS  
STATE CORPORATION COMMISSION  
CONSERVATION DIVISION  
P. O. BOX 17027  
WICHITA, KANSAS 67217

FORM CP-4

WELL PLUGGING RECORD



Locate well correctly on above Section Plot

Graham County, Sec. 21 Twp. 8S Rge. (E) 23 (W)  
Location as "NE/CNW&SW" or footage from lines SE SE SW  
Lease Owner Don E. Pratt  
Lease Name Griffith "A" Well No. 1  
Office Address Box 370, Hays, Kansas 67601  
Character of Well (completed as Oil, Gas or Dry Hole) Dry Hole  
Date well completed Sept. 23 19 74  
Application for plugging filed Sept. 23 19 74  
Application for plugging approved Sept. 23 19 74  
Plugging commenced Sept. 23 19 74  
Plugging completed Sept. 23 19 74  
Reason for abandonment of well or producing formation D & A

If a producing well is abandoned, date of last production 19  
Was permission obtained from the Conservation Division or its agents before plugging was commenced? Yes

Name of Conservation Agent who supervised plugging of this well Bill Nichols  
Producing formation \_\_\_\_\_ Depth to top \_\_\_\_\_ Bottom \_\_\_\_\_ Total Depth of Well 3695 Feet  
Show depth and thickness of all water, oil and gas formations.

OIL, GAS OR WATER RECORDS

CASING RECORD

FORMATION	CONTENT	FROM	TO	SIZE	PUT IN	PULLED OUT
				8 5/8"	167'	None

Describe in detail the manner in which the well was plugged, indicating where the mud fluid was placed and the method or methods used in introducing it into the hole. If cement or other plugs were used, state the character of same and depth placed, from \_\_\_\_\_ feet to \_\_\_\_\_ feet for each plug set.

1st plug @ 1025' w/110 sx  
2nd plug @ 180' w/30 sx  
3rd plug @ 40' w/10 sx

RECEIVED  
STATE CORPORATION COMMISSION  
OCT 7 1974  
CONSERVATION DIVISION  
Wichita, Kansas

10-7-74

Name of Plugging Contractor Allied Cementing Co., Inc.  
Address Box 31, Russell, Kansas

STATE OF Kansas COUNTY OF Sedgwick ss. James R. Daniels


(employee of owner) or (owner or operator) of the above-described well, being first duly sworn on oath, says: That I have knowledge of the facts, statements, and matters herein contained and the log of the above-described well as filed and that the same are true and correct. So help me God.

(Signature) James R. Daniels  
617 Union Center, Wichita, Kansas (Address)

SUBSCRIBED AND SWORN TO before me this 4th day of October, 1974

BARBARA COLE, Notary Public  
My commission expires Sept. 5, 1976

Notary Public.



WELL LOG

15-065-20702-0000

COMPANY Don E. Pratt

SEC. 21 T. 8S R. 23W

FARM Griffith "A" NO. 1

LOG. SE SE SW

RIG. NO. 15


TOTAL DEPTH 3695'

COMM. 9-19-74

COMP. 9-23-74

COUNTY Graham  
KANSAS

CONTRACTOR Murfin Drilling Company



CASING

20 10  
15 8 5/8" @ 167' w/150 sx  
12 6  
13 5

ELEVATION 2284 KB

PRODUCTION D & A

FIGURES INDICATE BOTTOM OF FORMATIONS


125 Sand - shale  
167 Shale  
815 Cement shale  
1750 Shale & sand  
1977 Shale - red bed  
2005 Anhydrite  
2790 Shale  
3150 Shale - lime  
3695 Lime  
3695 TD

RECEIVED  
STATE CORPORATION COMMISSION  
OCT 7 1974  
CONSERVATION DIVISION  
Wichita, Kansas  
10-7-74

State of Kansas }  
County of Sedgwick } ss:

I, James R. Daniels of the Murfin Drilling Company

upon oath state that the above and foregoing is a true and correct copy of the log of the Griffith "A" #1 well.



Subscribed and sworn to before me this 4th day of October 19 74

James R. Daniels  
Barbara Cole  
NOTARY PUBLIC

BARBARA COLE, Notary Public  
My Commission Expires: My Commission Expires Sept. 5, 1976