


15-065-21386-00-00

STATE OF KANSAS
STATE CORPORATION COMMISSION

WELL PLUGGING RECORD

Give All Information Completely
Make Required Affidavit
Mail or Deliver Report to
Conservation Division
State Corporation Comm.
245 North Water
Wichita, KS 67202

Graham County. Sec. 23 Twp. 8S Rge. 23W E/W
Location as "NE/CNW $\frac{1}{4}$ SW $\frac{1}{4}$ " or footage from lines _____
C.NW NE SW
Lease Owner Graham-Michaelis Corporation
Lease Name JUSTUS #1-23 Well No. #1-23
Office Address 211 N. Broadway, Box 247
Character of Well (Completed as Oil, Gas or Dry Hole) _____



Locate well correctly on above
Section Plat

Dry Hole
Date Well completed February 20 19 81
Application for plugging filed February 20 19 81
Application for plugging approved February 20 19 81
Plugging commenced February 20 19 81
Plugging completed February 20 19 81
Reason for abandonment of well or producing formation _____
No commercial quantity of oil or gas encountered.
If a producing well is abandoned, date of last production _____ 19 _____

Was permission obtained from the Conservation Division or its agents before plugging was commenced? Yes

Name of Conservation Agent who supervised plugging of this well Gilbert Balthazar
Producing formation _____ Depth to top _____ Bottom _____ Total Depth of Well 3700'
Show depth and thickness of all water, oil and gas formations.

OIL, GAS OR WATER RECORDS

CASING RECORD

FORMATION	CONTENT	FROM	TO	SIZE	PUT IN	PULLED OUT

Describe in detail the manner in which the well was plugged, indicating where the mud fluid was placed and the method or methods used in introducing it into the hold. If cement or other plugs were used, state the character of same and depth placed, from _____ feet to _____ feet for each plug set.

T.D. @ 3700'
Set 1st Plug @ 800' with 60 sx.
Set 2nd Plug @ 240' with 30 sx.
Set 3rd Plug @ 40' Solid Bridge with 10 sx.
Rathole with 5 sx., 50-50 posmix, 6% gel.
Plug was down @ 3:00 p.m., 2/20/81.
State Plugger - Gilbert Balthazar.

RECEIVED
STATE CORPORATION COMMISSION
FEB 27 1981
CONSERVATION DIVISION
Wichita, Kansas
2/27/81

(If additional description is necessary, use BACK of this sheet)

Name of Plugging Contractor Abercrombie Drilling, Inc.


STATE OF Kansas COUNTY OF Sedgwick, ss.
Jack L. Partridge, Asst. Sec./Treas. (employee of owner) or (owner or operator)
of the above-described well, being first duly sworn on oath, says: That I have knowledge of the facts, statements, and matters herein contained and the log of the above-described well as filed and that the same are true and correct. So help me God.

(Signature) Jack L. Partridge
801 Union Center, Wichita, KS 67202
(Address)

SUBSCRIBED AND SWORN TO before me this 25th day of February, 19 81

My commission expires 2/4/85

Suzanne M. Hofer
Suzanne M. Hofer Notary Public.



15-163-21386-00-00

CONTRACTOR'S WELL LOG

OPERATOR: Graham-Michaelis Corporation
 CONTRACTOR: Abercrombie Drilling, Inc.
 WELL NAME: JUSTUS #1-23
 LOCATION: C NW NE SW, Section 12-8S-23W
 Graham County, Kansas
 SPUD DATE: 2/11/81
 COMPLETION DATE: 2/20/81

0	250	Sand & Shale
250	265	Shale
265	1799	Shale & Sand
1799	1834	Anhydrite
1834	2620	Shale
2620	3425	Shale & Lime
3425	3512	Lime
3512	3564	Lime & Shale
3564	3700	Lime
	3700	Rotary Total Depth

Spud hole @ 4:00 p.m., 2/11/81. Drilled 250' of a 12 1/4" hole. Ran 6 jts. of 8 5/8" - 23# casing (tally 241.34') Set @ 248' RTD. Cemented with 200 sx. of common, 3% c.c., 2% gel. Cement did circulate. Plug was down @ 8:30 p.m. Cement by Allied Cement. Drilled the plug @ 7:00, 2/12/81.

T.D. @ 3700'. Set 1st Plug @ 800' with 60 sx. Set 2nd Plug @ 240' with 30 sx. Set 3rd Plug @ 40' Solid Bridge with 10 sx. Rathole with 5 sx., 50-50 posmix, 6% gel. Plug was down @ 3:00 p.m., 2/20/81. Cement by Allied Cement. State Plugger - Gilbert Balthazar.

SAMPLE TOPS:

Anhydrite 1799'
 B/Anhydrite 1834'

RECEIVED
 STATE OF KANSAS COMMISSION
 FEB 27 1981 2/27/81

STATE OF KANSAS)
) SS
 COUNTY OF SEDGWICK)

CONSERVATION DIVISION
 Wichita, Kansas


Jack L. Partridge, Assistant Secretary/Treasurer of Abercrombie Drilling, Inc., does hereby state that the above and foregoing is a true and correct copy of the log of the JUSTUS #1-23, C NW NW SW, Section 23-8S-23W, Graham County, Kansas.

ABERCROMBIE DRILLING, INC.

BY: Jack L. Partridge
 Jack L. Partridge, Asst. Sec./Treas.

Subscribed and sworn to before me, a Notary Public, in and for the aforesaid county and state as of this 25th day February, 1981.

2/11/85



Suzanne M. Hofer
 Suzanne M. Hofer, Notary Public