

Serial #6

STATE OF KANSAS  
STATE CORPORATION COMMISSION  
200 Colorado Derby Building  
Wichita, Kansas 67202

WELL PLUGGING RECORD  
K.A.R.-82-3-117

API NUMBER 15-065-21,917-  
LEASE NAME Blackford 06-00  
WELL NUMBER 1-26  
SPOT LOCATION SW SW SW  
SEC. 26 TWP. 8S RGE. 23W (E) or (W)  
COUNTY Graham  
Date Well Completed 3-24-84  
Plugging Commenced 3-26-84  
Plugging Completed 3-26-84

TYPE OR PRINT  
NOTICE: Fill out completely  
and return to Cons. Div.  
office within 30 days.

LEASE OPERATOR Beacon Exploration Company  
ADDRESS 410 17th St., Suite 2300  
Denver, CO 80202  
PHONE # (303) 825-1966 OPERATORS LICENSE NO. 5342  
Character of Well D&A  
(Oil, Gas, D&A, SWD, Input, Water Supply Well)

Did you notify the KCC/KDHE Joint District Office prior to plugging this well? Yes

Which KCC/KDHE Joint Office did you notify? Dale Balthazor, Hays, Ks.

Is ACO-1 filed? \_\_\_\_\_ If not, is well log attached? \_\_\_\_\_

Producing formation \_\_\_\_\_ Depth to top \_\_\_\_\_ bottom \_\_\_\_\_ T.D. 4073

Show depth and thickness of all water, oil and gas formations.

OIL, GAS OR WATER RECORDS				CASING RECORD		
Formation	Content	From	To	Size	Put in	Pulled out
Surface				8-5/8"	255'	none

Describe in detail the manner in which the well was plugged, indicating where the mud fluid was placed and the method or methods used in introducing it into the hole. If cement or other plugs were used state, the character of same and depth placed, from feet to feet each set.  
1st plug set @ 4050' w/25 sx 10 sx in the rat hole  
2nd plug set @ 1770' w/25 sx  
3rd plug set @ 1100' w/100 sx  
4th plug set @ 300' w/40 sx  
5th plug set @ 40' w/10 sx  
 (If additional description is necessary, use BACK of this form.)


Name of Plugging Contractor Murfin Drilling Company License No. 6033  
Address 250 N. Water, Suite 300, Wichita, KS 67202

RECEIVED  
STATE CORPORATION COMMISSION

STATE OF Kansas COUNTY OF Sedgwick, ss. MAY 11 1984

David L. Murfin (employee of operator) or CONSERVATION DIVISION  
Wichita, Kansas

(operator) of above-described well, being first duly sworn on oath, says: That I have knowledge of the facts, statements, and matters herein contained and the log of above-described well as filed that the same are true and correct.



(Signature) [Signature]  
David L. Murfin, 250 N. Water, Suite 300  
(Address) Wichita, KS 67202

SUBSCRIBED AND SWORN TO before me this 2 day of April, 1984

Eleanor Hall  
Notary Public

My Commission Expires: 4-25-87

15-065-21917-00-00

# WELL LOG

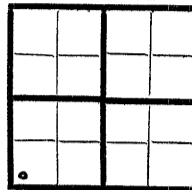
BEACON EXPLORATION COMPANY  
COMPANY 410 17th St., Suite 2300  
Denver, CO 80202  
FARM BLACKFORD NO. 1-26

SEC. 26 T. 8S R. 23W  
LOC. SW SW SW

RIG. NO. 8  
TOTAL DEPTH 4073'  
COMM. 3-17-84 COMP. 3-26-84

COUNTY Graham  
KANSAS

CONTRACTOR MURFIN DRILLING COMPANY  
250 N. Water, Suite 300  
Wichita, KS 67202



CASING  
20 10  
15 8-5/8" csg set @ 255' w/200 sx 50-50 Poz,  
12 6 2% gel, 3% CC  
13 5

ELEVATION

PRODUCTION

FIGURES INDICATE BOTTOM OF FORMATIONS

Shale	256'
Sand & Shale	1400'
Cedar Hills	1615'
Sand & Shale	1722'
Shale	1910'
Anhydrite	2290'
Shale & Lime (RTD)	4073'

RECEIVED  
STATE CORPORATION COMMISSION

MAY 11 1984


CONSERVATION DIVISION  
Wichita, Kansas

S-11-84

State of Kansas  
County of Sedgwick } ss:

I, David L. Murfin of the Murfin Drilling Company

upon oath state that the above and foregoing is a true and correct copy of the log of the Blackford #1-26 well.



David L. Murfin  
David L. Murfin

Subscribed and sworn to before me this 2nd day of April 1984

My Commission Expires: 4-25-87

Eleanor Hall  
Eleanor Hall NOTARY PUBLIC