


15-065-20245-00-00

STATE OF KANSAS
STATE CORPORATION COMMISSION
CONSERVATION DIVISION
P. O. BOX 17027
WICHITA, KANSAS 67217

FORM CP-4

WELL PLUGGING RECORD



Locate well correctly on above Section Plat

Graham County, Sec. 27 Twp. 8 Rge. 23 (E) W (W)
Location as "NE/CNWK/SW" or footage from lines SW SW SW
Lease Owner Dreiling Oil, Inc.
Lease Name Justus Well No. 1
Office Address Rt. #1 - Box 28, Victoria, KS 67671
Character of Well (completed as Oil, Gas or Dry Hole) Oil Well
Date well completed 7-18 1969
Application for plugging filed 1-5 1976
Application for plugging approved 1-6- 1976
Plugging commenced 2-2 1976
Plugging completed 2-2 1976
Reason for abandonment of well or producing formation Depleted

If a producing well is abandoned, date of last production October 1975
Was permission obtained from the Conservation Division or its agents before plugging was commenced? yes

Name of Conservation Agent who supervised plugging of this well Gilbert Balthazor, Palco, KS
Producing formation _____ Depth to top _____ Bottom _____ Total Depth of Well 3,880 Feet
Show depth and thickness of all water, oil and gas formations.

OIL, GAS OR WATER RECORDS

CASING RECORD

FORMATION	STATE CORPORATION COMMISSION	FROM	TO	SIZE	PUT IN	PULLED OUT
Surface Pipe	RECEIVED STATE CORPORATION COMMISSION 2-4-76	FEB 4 1976		8 5/8"	219'	0'
Casing				4 1/2"	3,877'	1,680'
	CONSERVATION DIVISION Wichita, Kansas					

Describe in detail the manner in which the well was plugged, indicating where the mud fluid was placed and the method or methods used in introducing it into the hole. If cement or other plugs were used, state the character of same and depth placed, from _____ feet to _____ feet for each plug set.

Plugged with 3 sacks Hulls, 70 sacks cement, 7 sacks Gel, 1 plug, 60 sacks cement
Maximum Pressure 100%, Shut In pressure 50%.

(If additional description is necessary, use BACK of this sheet)

Name of Plugging Contractor Dreiling Oil, Inc.
Address Rt. #1 - Box 28, Victoria, KS 67671

STATE OF KANSAS COUNTY OF ELLIS, ss.

I, Joseph A. Hess, Sec. Treas. of Drlg. Contractors of the above-described well, being first duly sworn on oath, says: That I have knowledge of the facts, statements, and matters herein contained and the log of the above-described well as filed and that the same are true and correct. So help me God.


(Signature) Joseph A. Hess

Joseph A. Hess, Hays, KS 67601
(Address)

Subscribed and sworn to before me this 3rd day of February, 1976

Cecilia Basgall
Cecilia Basgall
Notary Public.

September 13, 1976



L. J. DREILING AND SONS, INC.

Victoria, Kansas 67671

15-005-20245-00-00

WELL LOG

Company **Dreiling & Hiko Bell Mining & Oil Company**
Route 2
Victoria, Kansas 67671

Sec. 27 Twp. 8 Rng. 23

Farm **Justus** No. 1

Location **SW SW SW**

Total Depth **3880'**

County **Graham**

Comm. **7-10-69** Comp. **7-18-69**

Elevation: **2311'** K. B.

Contractor **L. J. Dreiling & Sons, Inc.**
Victoria, Kansas 67671

2308' D. F.

2306' G. R.

Casing Record
219' - 8 5/8"
3877' - 4 1/2"

Cement Record
150 sacks cement
175 sacks Salt Saturated cement
with 10 bbls. salt flush ahead of
cement


Production:

Figures Indicate Bottom of Formations


0'	170'	Sand & Post Rock
170'	720'	Shale
720'	1515'	Shale with Sand Streaks
1515'	1712'	Sand
1712'	1745'	Shale
1745'	1967'	Sand & Shale
1967'	2006'	Anhy.
2006'	2913'	Shale & Lime
2913'	3150'	Lime
3150'	3590'	Shale & Lime
3590'	3880'	Lime
3880'	T.D.	

STATE OF KANSAS)
) ss
COUNTY OF ELLIS)

I, Leo F. Dreiling, of the L. J. Dreiling & Sons, Inc., upon oath states that the above and foregoing is a true and correct copy from the Daily Drilling Report from your Justus #1.


LEO F. DREILING

Subscribed and sworn to before me this 21st. day of July 1969.




JOSEPH A. HESS NOTARY PUBLIC

My commission expires: September 19, 1970

RECEIVED
KANSAS CONSERVATION COMMISSION
JAN 6 1976
1-6-76
CONSERVATION DIVISION
Victoria, Kansas