

15-065-00356-0000

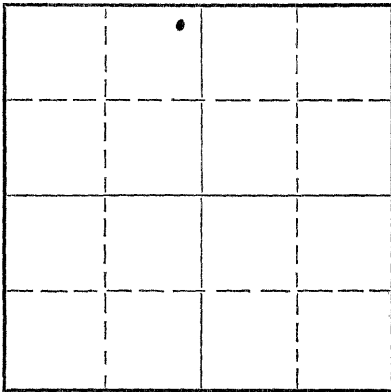
STATE OF KANSAS  
STATE CORPORATION COMMISSION

WELL PLUGGING RECORD

Give All Information Completely  
Make Required Affidavit  
Mail or Deliver Report to:  
Conservation Division  
State Corporation Commission  
800 Bittling Building  
Wichita, Kansas

Graham County, Sec. 35 Twp. 8 Rge. 21 (E) W (W)

NORTH



Locate well correctly on above  
Section Plat

Location as "NE/CNW $\frac{1}{4}$ /SW $\frac{1}{4}$ " or footage from lines  
Lease Owner Bill E. Hay  
Lease Name Dickey Well No. 1  
Office Address 371 West Third, Hoisington, Kansas  
Character of Well (completed as Oil, Gas or Dry Hole) dry hole  
Date well completed December 14 19 52  
Application for plugging filed December 14 19 52  
Application for plugging approved December 14 19 52  
Plugging commenced December 14 19 52  
Plugging completed December 14 19 52  
Reason for abandonment of well or producing formation dry hole

If a producing well is abandoned, date of last production 19  
Was permission obtained from the Conservation Division or its agents before plugging was commenced? yes

Name of Conservation Agent who supervised plugging of this well Eldon Petty  
Producing formation Depth to top Bottom Total Depth of Well 3735 Feet  
Show depth and thickness of all water, oil and gas formations.

OIL, GAS OR WATER RECORDS

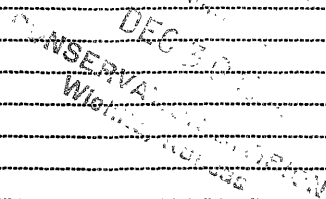
CASING RECORD

Formation	Content	From	To	Size	Put In	Pulled Out
Surface pipe				8 5/8"	208'	none

Describe in detail the manner in which the well was plugged, indicating where the mud fluid was placed and the method or methods used in introducing it into the hole. If cement or other plugs were used, state the character of same and depth placed, from feet to feet for each plug set.

Plug set @ 340". Dumped 1 sack hulls and cemented with 15 sacks.  
Filled with and to 40". Top plug set @ 40". Cemented with 10  
sacks cement.

Total depth 3735'



12-30-52

(If additional description is necessary, use BACK of this sheet)

Name of Plugging Contractor Bill Hay Drilling Company  
Address Box 194, Great Bend, Kansas


STATE OF Kansas, COUNTY OF Barton, ss.  
Virgil E. Belford, Jr. (employee of owner) or (owner or operator) of the above-described well,  
being first duly sworn on oath, says: That I have knowledge of the facts, statements, and matters herein contained and the log of the above-described well as filed and that the same are true and correct. So help me God.

(Signature) Virgil E. Belford, Jr.  
Box 194, GREAT Bend, KANSAS  
(Address)

SUBSCRIBED AND SWORN to before me this 24th day of December, 1952

Nick D. Crans  
Notary Public.

My commission expires May 9, 1955



WELL LOG

Dickey Well #1  
 NE NE NW 35-8-21W  
 Graham County, Kansas

0 - 202	Shale, Sand and Shells
202 - 1420	Shale and Shells
1420 - 1615	Shale and Red Bed
1615 - 1655	Anhydrite
1655 - 1890	Shale and Shells
1890 - 2220	Lime and Shale
2220 - 2605	Shale and Lime
2605 - 2855	Shale and Lime
2855 - 3165	Shale and Lime
3165 - 3225	Shale and Lime
3225 - 3269	Lime
3269 - 3370	Shale and Lime
3370 - 3375	Shale
3375 - 3410	Lime
3410 - 3515	Lime
3515 - 3579	Lime
3579 - 3595	Shale and Lime
3595 - 3640	Lime and Shale
3640 - 3668	Lime and Chert
3668 - 3702	Cherty Conglomerate
3702 - 3707	Cherty Conglomerate
3707 - 3735	Arbuckle
3735	Total Depth

Elevation	2116
Anhydrite	1615
Hobbs	3335 - 1219
Toronto	3354 - 1232
Lansing-EC	3372 - 1256
Base-EC	3600 - 1484
Conglomerate	
	3671 - 1555
Arbuckle	3707 - 1591
Total Depth	3735 - 1691

STATE OF KANSAS)  
 COUNTY OF BARTON) ss

Virgil E. Belford, Jr., Employee of owner of the above described well being first duly sworn on oath, says: that I have knowledge of the facts, statements, and matters herein contained and the log of the above-described well as filed and that the same are true and correct to the best of my knowledge and belief.

Virgil E. Belford, Jr.  
 Box 194, Cherry Bend, KOs.

Subscribed and Sworn to before me this 24 day of December, 1955

My Commission Expires 5-9-55

Rich B. Conus  
 Notary Public

PLUGGING  
 NE NE NW 35-8-21W  
 66, 25