

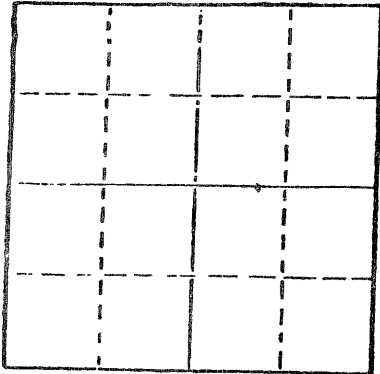
15-065-21064-0000

STATE OF KANSAS
STATE CORPORATION COMMISSION

WELL PLUGGING RECORD

Give All Information Completely
Make Required Affidavit
Mail or Deliver Report to
Conservation Division
State Corporation Comm.
245 North Water
Wichita, KS 67202

Graham County, Sec. 36 Twp. 8S Rge. 21 xE/
Location as "NE/CNW $\frac{1}{4}$ SW $\frac{1}{4}$ " or footage from lines _____
SE NW NE
Lease Owner Icer Addis Oil
Lease Name BERLAND Well No. 1
Office Address 5307 E. Central, Wichita, KS 67208
Character of Well (Completed as Oil, Gas or Dry Hole) Dry Hole



Locate well correctly on above Section Plat

Date Well completed October 3 1978
Application for plugging filed October 3 1978
Application for plugging approved October 3 1978
Plugging commenced October 3 1978
Plugging completed October 3 1978
Reason for abandonment of well or producing formation D&A

If a producing well is abandoned, date of last production 19__

Was permission obtained from the Conservation Division or its agents before plugging was commenced? yes

Name of Conservation Agent who supervised plugging of this well Gilbert Balthazor
Producing formation _____ Depth to top _____ Bottom _____ Total Depth of Well 3700
Show depth and thickness of all water, oil and gas formations.

OIL, GAS OR WATER RECORDS

CASING RECORD

FORMATION	CONTENT	FROM	TO	SIZE	PUT IN	PULLED OUT
				8-5/8"	220'	-----

Describe in detail the manner in which the well was plugged, indicating where the mud fluid was placed and the method or methods used in introducing it into the hold. If cement or other plugs were used, state the character of same and depth placed, from _____ feet to _____ feet for each plug set.

- 1st plug @ 630' w/70 sx, 50-50 posmix, 6% gel
- 2nd plug @ 210' w.20 sx, 50-50 posmix, 6% gel
- 3rd plug @ 40' w/10 sx, 50-50 posmix, 6% gel

RECEIVED
STATE CORPORATION COMMISSION
OCT 18 1978

CONSERVATION DIVISION

(If additional description is necessary, use BACK of this sheet)
Name of Plugging Contractor Murfin Drilling Company 10-18-79

STATE OF KANSAS COUNTY OF SEDGWICK, ss.
Wm. S. Shropshire of Murfin Drilling Company (employee of owner) or (owner or operator)

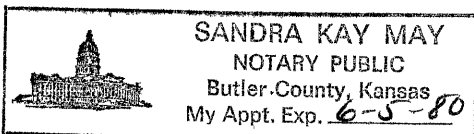
of the above-described well, being first duly sworn on oath, says: That I have knowledge of the facts, statements, and matters herein contained and the log of the above-described well as filed and that the same are true and correct. So help me God.

(Signature) Wm. S. Shropshire
Wm. S. Shropshire, Asst. Gen. Mgr.
617 Union Center, Wichita, KS 67202
(Address)

SUBSCRIBED AND SWORN TO before me this 17th day of October, 1978

Sandra Kay May
Sandra Kay May Notary Public.

My commission expires _____



WELL LOG

15-069-21064-00-00

COMPANY Icer Addis Oil

SEC. 36 T. 8S R. 21W
LOC. SE NW NE

FARM BERLAND NO. 1

RIG. NO. 16


TOTAL DEPTH 3700'

COMM. September 26, 1978

COMP. October 3, 1978

COUNTY Graham
KANSAS

CONTRACTOR Murfin Drilling Company



CASING	
20	10
15	8 -5/8" @ 220' w/160 sx.
12	6
13	5

ELEVATION

PRODUCTION

FIGURES INDICATE BOTTOM OF FORMATIONS

30'	Surface soils
45'	Sand
50'	Ochre
221'	Blue Shale
1610'	Sand & Shale
1644'	Anhydrite
1845'	Shale
2300'	Sand & Shale
3110'	Shale
3390'	Shale & Lime
3440'	Lime
3515'	Lime & Shale
3610'	Shale & Lime
3700'	Lime & Shale RTD

NOTARY PUBLIC
 STATE OF KANSAS
 OCT 13 1978
 10-18-79

State of KANSAS
 County of SEDGWICK ss:

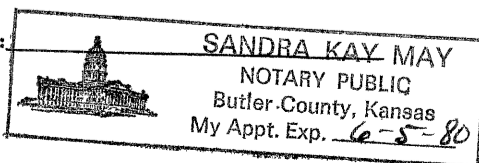
I, Wm. S. Shropshire of the Murfin Drilling Company

upon oath state that the above and foregoing is a true and correct copy of the log of the BERLAND #1 well.

Wm. S. Shropshire
 Wm. S. Shropshire, Asst. Gen. Mgr.

Subscribed and sworn to before me this 17th day of October 19 78

My Commission Expires:



Sandra Kay May
 NOTARY PUBLIC

Sandra Kay May