


Give All Information Completely  
Make Required Affidavit  
Mail or Deliver Report to:  
Conservation Division  
State Corporation Commission  
212 No. Market  
Wichita, Kansas

WELL PLUGGING RECORD

Graham County, Sec. 7 Twp. 8S Rge. (E) 22 (W)

Location as "NE/CNW/SW" or footage from lines C NE NE  
Lease Owner K & E Drilling, Inc.  
Lease Name Stuchlik Well No. 1  
Office Address 816 Union Center, Wichita, Kansas 67202  
Character of Well (completed as Oil, Gas or Dry Hole) Oil  
Date well completed 8/5/ 19 58  
Application for plugging filed 1/3/ 19 73  
Application for plugging approved 1/8/ 19 73  
Plugging commenced 3/1/ 19 73  
Plugging completed 3/1/ 19 73  
Reason for abandonment of well or producing formation Insufficient production to offset expenses  
If a producing well is abandoned, date of last production August 19 69  
Was permission obtained from the Conservation Division or its agents before plugging was commenced? Yes

NORTH



Locate well correctly on above Section Plat

Name of Conservation Agent who supervised plugging of this well W. L. Nichols  
Producing formation Lansing-Kansas City Depth to top 3429 Bottom 3633 Total Depth of Well 3660 Feet  
Show depth and thickness of all water, oil and gas formations.

OIL, GAS OR WATER RECORDS

CASING RECORD

FORMATION	CONTENT	FROM	TO	SIZE	PUT IN	PULLED OUT
Lansing-Kansas City	Oil	3429	3633	8-5/8"	225'	-0-
				4-1/2"	3659'	-0-

Describe in detail the manner in which the well was plugged, indicating where the mud fluid was placed and the method or methods used in introducing it into the hole. If cement or other plugs were used, state the character of same and depth placed, from \_\_\_\_\_ feet to \_\_\_\_\_ feet for each plug set.

205 cubic feet cement w/3 sks. Hulls displaced down 4-1/2" casing. Approximately 5 sks. cement displaced down annulus between 4-1/2" and 8-5/8" casing. Job completed 2:45 p.m. 3/1/73.


RECEIVED  
STATE CORPORATION COMMISSION  
MAR 19 1973  
CONSERVATION DIVISION  
Wichita, Kansas

(If additional description is necessary, use BACK of this sheet)  
Name of Plugging Contractor Halliburton Services  
Address 410 Union Center, Wichita, Kansas 67202

STATE OF KANSAS, COUNTY OF SEDGWICK, ss. Wayne L. Brinegar (employee of owner) or (owner or operator) of the above-described well, being first duly sworn on oath, says: That I have knowledge of the facts, statements, and matters herein contained and the log of the above-described well as filed and that the same are true and correct. So help me God.

(Signature) Wayne L. Brinegar  
816 Union Center, Wichita, Kansas 67202 (Address)

SUBSCRIBED AND SWORN TO before me this 16th day of March, 19 73.  
March 31, 1974



Jeanine Durand Notary Public.

DRILLER'S LOG

OPERATOR:	K & E and BOA 719 Union Center Wichita 2, Kansas	FARM:	#1 STUCHLIK
CONTRACTOR:	K & E DRILLING, INC. 19 Union Center Building Wichita, Kansas	LOCATION:	C NE NE, 7-8S-22W Graham County Kansas
CASING:	8-5/8" @ 225' (160 sx) 4-1/2" @ 3659' (125 sx)	COMMENCED:	7-23-58
R.T.D.	3660'	COMPLETED:	7-30-58
		ELEVATION:	2186' KB
		PRODUCTION:	LANSING - OIL

FORMATION RECORD

Depths shown indicate bottom of formations encountered

Cellar	8
Clay & Soil	30
Shale	225
Shale & Shells	1020
Shale & Sand	1350
Sand	1565
RedBed & Shale	1810
Anhydrite	1840
Shale & Shells	2170
Shale & Lime	2430
Lime & Shale	3405
Lime	3660
R.T.D.	3660'


STATE RECEIVED CORPORATION

Received  
1-8-1973

CERTIFICATION

STATE OF KANSAS )  
                          ) SS:  
COUNTY OF SEDGWICK )

I, DALE SILCOTT, of K & E DRILLING, INC., upon oath state that the above and foregoing is a true and correct copy of the Driller's Log of the K & E and BOA #1 STUCHLIK well.

  
Dale Silcott

Subscribed and sworn to before me this 5th day of August, 1958.

  
Patricia M. Edwards, Notary Public

My commission expires: August 11th, 1958.

KANSAS COMMISSION DIVISION  
AUG 8 1958