

STATE OF KANSAS
STATE CORPORATION COMMISSION

Give All Information Completely
Make Required Affidavit
Mail or Deliver Report to:
Conservation Division
State Corporation Commission
211 No. Broadway
Wichita, Kansas

WELL PLUGGING RECORD

Graham County, Sec. 8 Twp. 8 Rge. (E) 22 (W)

Location as "NE/CNW/SW" or footage from lines SE SE SE

Lease Owner Murfin Drilling Co.

Lease Name Schnebly Well No. 1

Office Address 617 Union Center, Wichita 2, Kansas

Character of Well (completed as Oil, Gas or Dry Hole) Oil

Date well completed 8-19 19 52

Application for plugging filed 1-14 19 58

Application for plugging approved 1-20 19 58

Plugging commenced 1-23 19 58

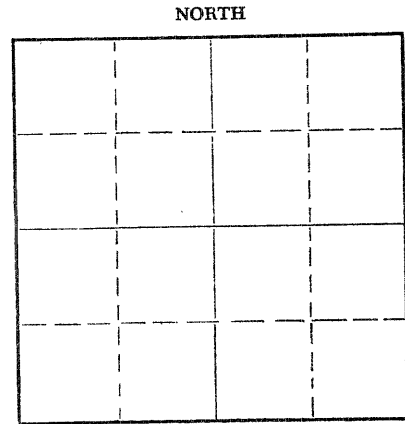
Plugging completed 1-28 19 58

Reason for abandonment of well or producing formation _____

Producing formation became dry

If a producing well is abandoned, date of last production December 19 57

Was permission obtained from the Conservation Division or its agents before plugging was commenced? Yes



Locate well correctly on above Section Plat

Name of Conservation Agent who supervised plugging of this well Mr. E. D. Fabricius, Hill City, Kansas

Producing formation _____ Depth to top _____ Bottom _____ Total Depth of Well 3721 Feet

Show depth and thickness of all water, oil and gas formations.

OIL, GAS OR WATER RECORDS

CASING RECORD

FORMATION	CONTENT	FROM	TO	SIZE	PUT IN	PULLED OUT
				8 5/8"	128'	none
				5 1/2"	3721'	95 joints

Describe in detail the manner in which the well was plugged, indicating where the mud fluid was placed and the method or methods used in introducing it into the hole. If cement or other plugs were used, state the character of same and depth placed, from _____ feet to _____ feet for each plug set.

Pulled 8 joints to 1000' and circulated 34 sacks gel mud. Pulled 7 joints to 800' and pumped in 20 sacks cement. Pulled 18 joints to 200' and pumped in 20 sacks cement. Pulled rest of pipe, 95 joints total. Bailed off mud to 35' and set 5' rock bridge to 30'. Mixed and dumped 10 sacks cement to base cellar.

(If additional description is necessary, use BACK of this sheet)

Name of Plugging Contractor Ace Pipe Pulling Co.
Address Box 304, Great Bend, Kansas

STATE OF Kansas, COUNTY OF Sedgwick, ss.
W. R. Murfin (owner or operator) or (owner or operator) of the above-described well, being first duly sworn on oath, says: That I have knowledge of the facts, statements, and matters herein contained and the log of the above-described well as filed and that the same are true and correct. So help me God.


(Signature) W R Murfin

(Address)

SUBSCRIBED AND SWORN TO before me this 24th day of March, 19 58

Phyllis Brown
Phyllis Brown Notary Public.

My commission expires June 14, 1961



WELL LOG

COMPANY **Murfin Drilling Co.**

SEC. * 8 T. 8 R. 22W

FARM **SCHNEBLY NO. #1**

LOC. **SE SE SE**

TOTAL DEPTH **3721**

COMM. **8-7-52**


COMP. **8-19-52**

SHOT OR TREATED

CONTRACTOR **Murfin Drilling Co.**

ISSUED

COUNTY **Graham KANSAS**



CASING

20	10
15	8 128' w/85 sx.
12	6
13	5 3721' w100 sx.

ELEVATION **2088 D. F.**

PRODUCTION **214 BOPD**
18% wtr

FIGURES INDICATE BOTTOM OF FORMATIONS

560	Sand & Shale
850	Shale & Shells
1060	Sand
1100	Shale
1230	Red Shale & Sand
1460	Sand
1709	Red Bed
1885	Anhydrite
2350	Shale & Shells
2840	Lime & Shale
2960	Shale & Shells
3305	Lime & Shale
3630	Lime
3721	Conglomerate

Tops:

Topeka	3094
Heebner	3305
Roronto	3327
Lansing	3341
Arbuckle	3710

3721 RTD

MAR 25 1958
MAR 25 1958
OIL & GAS DIVISION
Wichita, Kansas

PLUGGING
FILE SEC. 8 T. 8 R. 22W
BOOK PAGE 80 LINE 21

State of Kansas
County of Sedgwick

I, W. R. Murfin of the Murfin Drilling Company upon oath state that the above and foregoing is a true and correct copy of the log of the Schnebly #1 well.

Subscribed and sworn to before me this 21st day of March 19 58.

My Commission Expires: ~~6xx55~~ June 14, 1961

Phyllis Brown
Phyllis Brown NOTARY PUBLIC