

15065-21222-0000

STATE OF KANSAS
STATE CORPORATION COMMISSION

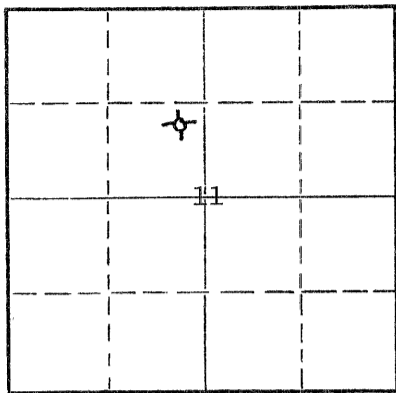
Give All Information Completely
Make Required Affidavit
Mail or Deliver Report to:
Conservation Division
State Corporation Commission
212 North Market, Insurance Bldg.
Wichita, Kansas

WELL PLUGGING RECORD

Graham County, Sec. 11 Twp. 8S Rge. 22W ~~XX~~ (W)

Location as "NE/CNW/SW" or footage from lines NE SE NW
Lease Owner John O. Farmer, Inc.
Lease Name Legere Well No. #1
Office Address P.O. Box 352, Russell, KS 67665
Character of Well (completed as Oil, Gas or Dry Hole) Dry Hole
Date well completed May 14, 1980
Application for plugging filed Yes 19
Application for plugging approved 19
Plugging commenced 19
Plugging completed 4:00 A.M., 5-14-80 19
Reason for abandonment of well or producing formation

NORTH



Locate well correctly on above
Section Plat

If a producing well is abandoned, date of last production 19
Was permission obtained from the Conservation Division or its agents before plugging was commenced? Yes

Name of Conservation Agent who supervised plugging of this well Gilbert Balthazor
Producing formation Depth to top Bottom Total Depth of Well Feet
Show depth and thickness of all water, oil and gas formations.


OIL, GAS OR WATER RECORDS

CASING RECORD

FORMATION	CONTENT	FROM	TO	SIZE	PUT IN	PULLED OUT

Describe in detail the manner in which the well was plugged, indicating where the mud fluid was placed and the method or methods used in introducing it into the hole. If cement or other plugs were used, state the character of same and depth placed, from feet to feet for each plug set.

Plug #1 set @ 700' w/60 sx. cement
Plug #2 set @ 200' w/30 sx. cement
Plug #3 set @ 40' w/10 sx. cement




(If additional description is necessary, use BACK of this sheet)
Name of Plugging Contractor John O. Farmer, Inc. 52180
Address P.O. Box 352, Russell, KS 67665

STATE OF Kansas COUNTY OF Russell, ss.
John O. Farmer (employee of owner) or (owner or operator) of the above-described well, being first duly sworn on oath, says: That I have knowledge of the facts, statements, and matters herein contained and the log of the above-described well as filed and that the same are true and correct. So help me God.

(Signature) John O. Farmer
P.O. Box 352, Russell, KS 67665 (Address)

Subscribed and sworn to before me this 19th day of May, 1980
My commission expires January 18, 1981
Debbie Maier Notary Public



IMPORTANT
 Kans. Geo. Survey request
 samples on this well.

KANSAS DRILLERS LOG

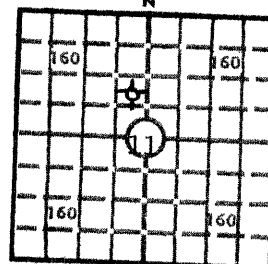
API No. 15 — 065 — 21,222 - 00 00
 County Number

S. 11 T. 8 R. 22 ^R/_W

Loc. NE SE NW

County Graham

640 Acres
N



Elev.: Gr. 2061'

DF 2064' KB 2066'

Operator
John O. Farmer, Inc.

Address
P. O. Box #352 Russell, Kansas 67665

Well No. # 1 Lease Name Legere

Footage Location
990 feet from ~~XX~~ (S) line 330 feet from (E) ~~XW~~ line

Principal Contractor John O. Farmer, Inc. Geologist Sam Farmer

Spud Date 5-8-80 Total Depth 3510' P.B.T.D.

Date Completed 5-14-80 Oil Purchaser

CASING RECORD

Report of all strings set — surface, intermediate, production, etc.

Purpose of string	Size hole drilled	Size casing set (in O.D.)	Weight lbs/ft.	Setting depth	Type cement	Sacks	Type and percent additives
Surface	12-1/4	8-5/8	28	206'	Common	175	

LINER RECORD

Top, ft.	Bottom, ft.	Sacks cement

PERFORATION RECORD

Shots per ft.	Size & type	Depth interval

TUBING RECORD

Size	Setting depth	Packer set at

ACID, FRACTURE, SHOT, CEMENT SQUEEZE RECORD

Amount and kind of material used

Depth interval treated

INITIAL PRODUCTION

Date of first production _____ Producing method (flowing, pumping, gas lift, etc.) _____

RATE OF PRODUCTION PER 24 HOURS	Oil	Gas	Water	Gas-oil ratio
	bbbls.	bbbls.	MCF	bbbls.
Disposition of gas (vented, used on lease or sold)				Producing interval (s)

RECEIVED
 STATE CORPORATION COMMISSION
 MAY 21 1980
 CONSERVATION DIVISION
 Wichita, Kansas
 521-80
 CFPB

INSTRUCTIONS: As provided in KCC Rule 82-2-125, within 90 days after completion of a well, one completed copy of this Drillers Log shall be transmitted to the State Geological Survey of Kansas, 4150 Monroe Street, Wichita, Kansas 67209. Copies of this form are available from the Conservation Division, State Corporation Commission, 3830 So. Meridian (P.O. Box 17027), Wichita, Kansas 66217. Phone AC 316-522-2206. If confidential custody is desired, please note Rule 82-2-125. Drillers Logs will be on open file in the Oil and Gas Division, State Geological Survey of Kansas, Lawrence, Kansas 66044.

Operator John O. Farmer, Inc.		DESIGNATE TYPE OF COMP.: OIL, GAS, DRY HOLE, SWDOW, ETC.:
Well No. #1	Lease Name Legere	Dry Hole
S 11 T 8S R 22W W		

WELL LOG

Show all important zones of porosity and contents thereof; cored intervals, and all drill-stem tests, including depth interval tested, cushion used, time tool open, flowing and shut-in pressures, and recoveries.

SHOW GEOLOGICAL MARKERS, LOGS RUN, OR OTHER DESCRIPTIVE INFORMATION.

FORMATION DESCRIPTION, CONTENTS, ETC.	TOP	BOTTOM	NAME	DEPTH
Shale	-0-	1175		Sample Tops
Sand	1175	1340		
Red Bed	1340	1639	Anhydrite	1639 (+427)
Anhydrite	1639	1671	Heebner	3264 (-1198)
Shale & Shells	1671	1855	Toronto	3290 (-1224)
Shale & Lime	1855	3200	Lansing	3304 (-1238)
Lime & Shale	3200	3305	B/KC	3505 (-1439)
Lime	3305	3510	T.D.	3510 (-1444)

USE ADDITIONAL SHEETS, IF NECESSARY, TO COMPLETE WELL RECORD.

Date Received	<i>John O. Farmer</i>
	Signature
	President
	Title
	May 19, 1980
	Date