

15-065-02173-00-00

WELL PLUGGING RECORD


STATE OF KANSAS  
STATE CORPORATION COMMISSION

Give All Information Completely  
Make Required Affidavit  
Mail or Deliver Report to:  
Conservation Division  
State Corporation Commission  
300 Bitting Building  
Wichita, Kansas

OR  
FORMATION PLUGGING RECORD

Strike out upper line  
when reporting plugging  
off formations.

NORTH



Locate well correctly on above  
Section Plat

Graham County. Sec. 12 Twp. 8 Rge 22 (E) (W)  
Location as "NE 1/4 NW 1/4 SW 1/4" or footage from lines. CN 1/2 SE 1/2 SE 1/2  
Lease Owner D. G. Hansen  
Lease Name Luck Well No. 1  
Office Address Logan, Kansas.  
Character of Well (completed as Oil, Gas or Dry Hole) Dry Hole  
Date well completed. 6-12-48 19.  
Application for plugging filed. 6-11-1948 19.  
Application for plugging approved. 6-11-48 19.  
Plugging commenced. 6-12-48 19.  
Plugging completed. 6-12-48 19.  
Reason for abandonment of well or producing formation. Dry Hole

If a producing well is abandoned, date of last production. 19.  
Was permission obtained from the Conservation Division or its agents before plugging was commenced? Yes

Name of Conservation Agent who supervised plugging of this well. Mr. Rives, Hays, Kansas.  
Producing formation. Depth to top. Bottom. Total Depth of Well. 3625 Feet

Show depth and thickness of all water, oil and gas formations.

OIL, GAS OR WATER RECORDS

CASING RECORD

Formation	Content	From	To	Size	Put In	Pulled Out
Surface Clay		0	40			
clay & sand		40	85			
Shale & Shells		85	250	8 5/8"	240'	None

Describe in detail the manner in which the well was plugged, indicating where the mud fluid was placed and the method or methods used in introducing it into the hold. If cement or other plugs were used, state the character of same and depth placed, from \_\_\_\_\_ feet to \_\_\_\_\_ feet for each plug set.

Heavy Mud from total depth to 240'. Permanent plug placed at 240' and cemented with 15 sacks of cement. Heavy mud to 26' and ~~consolidated with~~ permanent plug placed at 26' and cemented with 10 sacks of cement to top of hole.

JUL 9 - 1948

(If additional description is necessary, use BACK of this sheet)

Correspondence regarding this well should be addressed to. D. G. Hansen, 79-48  
Address. Logan, Kansas.


STATE OF Kansas, COUNTY OF Barton, ss.  
Jim Adkins, contractor (employee of owner) or (owner or operator) of the above-described well, being first duly sworn on oath, says: That I have knowledge of the facts, statements, and matters herein contained and the log of the above-described well as filed and that the same are true and correct. So help me God.

(Signature) Jim Adkins  
1502 12th St., Great Bend, Kansas.  
(Address)

SUBSCRIBED AND SWORN to before me this 12 th day of June 19 48  
1-26-1952  
Pauline B. Adkins  
Notary Public.

My comm. expires

20-1300-s 11-43-10M



15-005-02173-00-00

DRILLER'S LOG

D. G. Hansen - Luck #1

C N $\frac{1}{2}$  SE SE, 12-8s-22w, Graham County, Ks.

Spudded - 6-3-48  
Completed 6-12-48



0- 40 - Surface Clay  
40- 85 - Clay and Sand  
85- 150 - Shale  
150- 540 - Shale and Shells  
540- 580 - Sand  
580- 675 - Red Bed and Shale  
675- 790 - Sand and Red Bed  
790- 885 - Shale and Shells  
885- 995 - Shale  
995-1020 - Sand  
1020-1090 - Shale  
1090-1300 - Sand  
1300-1578 - Red Bed  
1578-1618 - Anhydrite  
1618-1835 - Shale and Shells  
1835-2040 - Shale and Salt  
2040-2235 - Shells and Shale  
2235-2360 - Shale  
2360-2595 - Shale and Lime  
2595-2915 - Shale  
2915-3240 - Shale Lime and Shells  
3240-3300 - Lime  
3300-3358 - Lime and Shale  
3358-3587 - Lime  
3587-3625 - Lime and Chert  
3625 - T.D.

D & H

Yours truly,

D. G. Hansen

By Hugh Manning



7-23-48