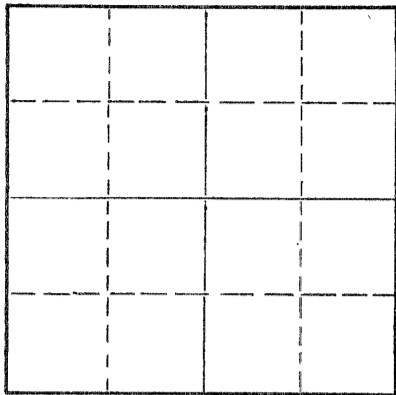


15-065-00720-00-00

Give All Information Completely
Make Required Affidavit
Mail or Deliver Report to:
Conservation Division
State Corporation Commission
800 Bitting Building
Wichita, Kansas

WELL PLUGGING RECORD

NORTH



Locate well correctly on above
Section Plat

Graham County, Sec. 3 Twp. 8 Rge. (E) 23 (W)
Location as "NE/CNW/SW" or footage from lines NE SE SE
Lease Owner Petroleum, Inc.
Lease Name JONES 'U' Well No. 1
Office Address 311 East Third, Wichita, Kansas
Character of Well (completed as Oil, Gas or Dry Hole) Dry Hole
Date well completed October 23 19 55
Application for plugging filed October 23 19 55
Application for plugging approved October 23 19 55
Plugging commenced October 23 19 55
Plugging completed October 23 19 55
Reason for abandonment of well or producing formation Dry Hole

If a producing well is abandoned, date of last production 19
Was permission obtained from the Conservation Division or its agents before plugging was commenced? yes

Name of Conservation Agent who supervised plugging of this well Mr. Eldon Petty, Hays, Kansas
Producing formation _____ Depth to top _____ Bottom _____ Total Depth of Well 3950 Feet
Show depth and thickness of all water, oil and gas formations.

OIL, GAS OR WATER RECORDS

CASING RECORD

FORMATION	CONTENT	FROM	TO	SIZE	PUT IN	PULLED OUT
				8-5/8"	195'	None

Describe in detail the manner in which the well was plugged, indicating where the mud fluid was placed and the method or methods used in introducing it into the hole. If cement or other plugs were used, state the character of same and depth placed, from _____ feet to _____ feet for each plug set.

Mudded up to 190', set wooden plug and placed
1/2 sack of hulls on top of plug. Displaced 15
sacks cement through drill pipe onto hulls, and
mudded up to 40' and set second wooden plug with
1/2 sack of hulls on top. Filled hole to base of
well cellar with 10 sacks cement.

(If additional description is necessary, use BACK of this sheet)

Name of Plugging Contractor Garvey Drilling Company
Address R. R. #2 - Great Bend, Kansas

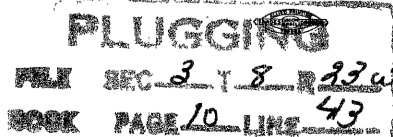
STATE OF KANSAS, COUNTY OF SEDGWICK, ss.
Karl E. Becker (employee of owner) or (~~owner or operator~~) of the above-described well, being first duly sworn on oath, says: That I have knowledge of the facts, statements, and matters herein contained and the log of the above-described well as filed and that the same are true and correct. So help me God.

(Signature) Karl E. Becker
311 East Third, Wichita, Kansas
(Address)

SUBSCRIBED AND SWORN TO before me this 24th day of October, 19 55

My commission expires September 2, 1959

Frances Sloan
Notary Public.
FRANCES SLOAN, Notary Public
My Commission expires Sept. 2, 1959



11-10-55

WELL LOG

15-065-06720-00-00

COMPANY **Petroleum, Inc.**

SEC. **3** T. **8** R. **23**

FARM **JONES #1** NO. **1**


LOC. **24 26 28**
330' PSL
590' PSL

TOTAL DEPTH **3950'**

COUNTY **Canadian**

COMM. **October 11, 1955** COMP. **October 21, 1955**

CONTRACTOR **Garvey Drilling Company**



CASING **3-5/8" @ 195' w/150 cas**

ELEVATION **2275' DP**
2000' SD

PRODUCTION **D & A**

FIGURES INDICATE BOTTOM OF FORMATIONS

50	Sand & Clay
150	Sand & Shale
195	Hard Sand
1725	Shale & Sand
1895	Sand, Shale & Shells
1960	Argillite
2115	Shale & Shells
2181	Shale
2710	Shale & Shells
3100	Lime & Shale
3522	Lime
3610	Lime & Shale
3757	Lime
3827	Lime & Shale
3874	Lime & Chert
3944	Lime
3950	Artesian

Stratigraphic Table

Topsoil:	3500	(-1000)
Weathered	3517	(-1017)
Granite	3530	(-1030)
Limestone	3550	(-1050)
Artesian	3925	(-1425)

R.T.D. 3950'

State of KANSAS
County of SEDGWICK } SS:

11-10-55

I, Karl E. Becker of Petroleum, Inc.

upon oath state that the above and foregoing is a true and correct copy of the log of the JONES #1 #1 well

PLUGGING
FILE REC 3 T 8 23W
BOOK PAGE 10 LINE 43

Subscribed and sworn to before me this 21st day of October 19 55

My Commission Expires: September 2, 1959

Frances Sloan
NOTARY PUBLIC

FRANCES SLOAN, Notary Public
My Commission expires Sept. 2, 1959