

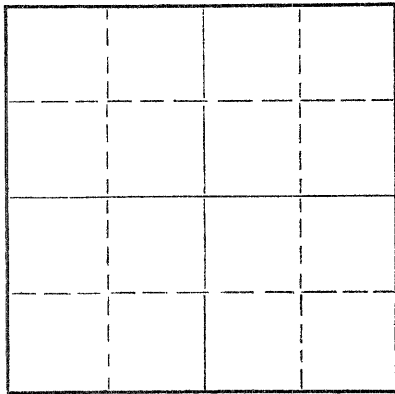
15-065-20454-00-00

SP

Give All Information Completely
Make Required Affidavit
Mail or Deliver Report to:
Conservation Division
State Corporation Commission
211 No. Broadway
Wichita, Kansas

WELL PLUGGING RECORD

NORTH



Locate well correctly on above
Section Plat

Graham County, Sec. 5 Twp. 8 Rge. 23 (E) W(W)
Location as "NE/CNW/SW" or footage from lines C NW NW
Lease Owner Chief Drilling Co., Inc.
Lease Name Clark Well No. 1
Office Address Suite 905 Century Plaza Bldg., Wichita, KS 67202
Character of Well (completed as Oil, Gas or Dry Hole) Dry Hole
Date well completed June 6, 1971 19
Application for plugging filed June 6, 1971 19
Application for plugging approved June 6, 1971 19
Plugging commenced June 6, 1971 19
Plugging completed June 6, 1971 19
Reason for abandonment of well or producing formation Dry Hole

If a producing well is abandoned, date of last production _____ 19____
Was permission obtained from the Conservation Division or its agents before plugging was commenced? Yes

Name of Conservation Agent who supervised plugging of this well W. L. Nichols, Morland, KS
Producing formation _____ Depth to top _____ Bottom _____ Total Depth of Well 3470 Feet
Show depth and thickness of all water, oil and gas formations.

OIL, GAS OR WATER RECORDS

CASING RECORD

FORMATION	CONTENT	FROM	TO	SIZE	PUT IN	PULLED OUT
		0	250'	8 5/8"		

RECEIVED
STATE CORPORATION COMMISSION
JUN 11 1971
CONSERVATION DIVISION
Wichita, Kansas
6-11-71

Describe in detail the manner in which the well was plugged, indicating where the mud fluid was placed and the method or methods used in introducing it into the hole. If cement or other plugs were used, state the character of same and depth placed, from _____ feet to _____ feet for each plug set.

Plugged through drill pipe @ 1050' w/100 sacks cement
Plugged through drill pipe @ 250' w/25 sacks cement
Plugged through drill pipe @ 10' w/10 sacks cement

(If additional description is necessary, use BACK of this sheet)

Name of Plugging Contractor Chief Drilling Co., Inc.
Address Suite 905 Century Plaza Bldg., Wichita, KS 67202


STATE OF KANSAS COUNTY OF SEDGWICK, ss.
Jim Robinson of Chief Drilling Co., Inc. (employee of owner) or (~~owner or operator~~) of the above-described well, being first duly sworn on oath, says: That I have knowledge of the facts, statements, and matters herein contained and the log of the above-described well as filed and that the same are true and correct. So help me God.

(Signature) Jim Robinson
Chief Drilling Co., Inc. 905 Century Plaza
(Address) Wichita, KS 67202

Subscribed and sworn to before me this 10th day of June, 1971

February 19, 1973

Maxine Dressen
Maxine Dressen Notary Public.



WELL LOG

15-065-20454-00-00

CHIEF DRILLING CO INC.
Suite 905 Century Plaza
Wichita, KS 67202

1 Clark
C NW NW Section 5-8-23 W
Graham County, Kansas

CONTRACTOR: Company Tools
CASING RECORD: Set 241' (12 joints) of
8 5/8" w/175 sacks 60/40 Pozmix

COMMENCED: 6/2/71
COMPLETED: 6/6/71

<u>FORMATION</u>	<u>FROM</u>	<u>TO</u>	<u>ELEVATION</u>
Sand	0	250	2231' GR.
Sand & Shale	251	1800	2233' D. F.
Shale & Shells	1800	1893	2236' K. B.
Anhydrite	1893	1927	
Shale & Shells	1927	2140	<u>FORMATION TOPS</u>
Shale	2140	2485	Top Anhydrite 1893 (+ 343)
Shale & Lime	2485	3470	Base Anhydrite 1927 (+ 309)
Total Depth	3470		Heebner Shale 3467 (-1231)
			R.T. D. 3470 (-1234)
			"Estimated"
			Top Lansing 3505 (-1269)


RECEIVED
STATE CORPORATION COMMISSION
JUN 15 1971
CONSERVATION DIVISION
Wichita, Kansas

6-15-71

STATE OF KANSAS, COUNTY OF SEDGWICK) ss:


I hereby certify that the above is a true and correct copy of the Driller's Log of the well drilled in the C NW NW of Section 5-8-23W, Graham County, Kansas to the best of my knowledge and belief.

CHIEF DRILLING CO., INC.



Jim Robinson, Office Manager

Subscribed and sworn to before me this 10th day of June, 1971.



My Commission Expires November 19, 1974



A. B. Steinkirchner