

15-065-20055-00-002

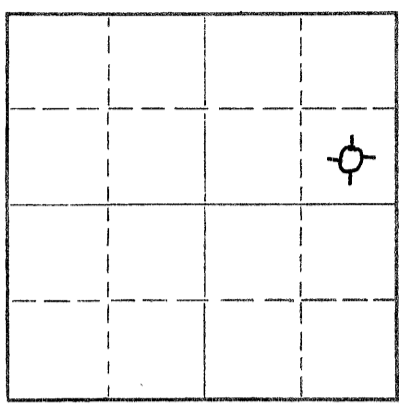
WELL PLUGGING RECORD

Give All Information Completely
Make Required Affidavit
Mail or Deliver Report to:
Conservation Division
State Corporation Commission
211 No. Broadway
Wichita, Kansas

Graham County. Sec. 6 Twp. 8 Rge. 23W (E) (W)

Location as "NE/CNW%SW%" or footage from lines C SE NE
Lease Owner Donald C. Slawson
Lease Name Hutton 'A' Well No. 1
Office Address 408 One Twenty Building-Wichita, Kansas 67202
Character of Well (completed as Oil, Gas or Dry Hole) Dry Hole
Date well completed July 1, 1967
Application for plugging filed July 1, 1967
Application for plugging approved July 1, 1967
Plugging commenced July 1, 1967
Plugging completed July 1, 1967
Reason for abandonment of well or producing formation Dry Hole

NORTH



Locate well correctly on above
Section Plat

If a producing well is abandoned, date of last production _____ 19____
Was permission obtained from the Conservation Division or its agents before plugging was commenced? Yes

Name of Conservation Agent who supervised plugging of this well W. L. Nichols-Box 157-Morland, Kansas
Producing formation _____ Depth to top _____ Bottom _____ Total Depth of Well 3780 Feet
Show depth and thickness of all water, oil and gas formations.

OIL, GAS OR WATER RECORDS

CASING RECORD

FORMATION	CONTENT	FROM	TO	SIZE	PUT IN	PULLED OUT

Describe in detail the manner in which the well was plugged, indicating where the mud fluid was placed and the method or methods used in introducing it into the hole. If cement or other plugs were used, state the character of same and depth placed, from _____ feet to _____ feet for each plug set.

Mud to 600'; set plug; 20 sx cement
Mud to 270'; set plug; 25 sx cement
Bridge at 38'; 1/2 sx hulls, set plug; 8 sx cement
2 sx cement in rat hole

RECEIVED
STATE CORPORATION COMMISSION
JUL 10 1967
7-10-1967
CONSERVATION DIVISION
WICHITA, KANSAS

(If additional description is necessary, use BACK of this sheet)
Name of Plugging Contractor Slawson Drilling Company, Inc.
Address 408 One Twenty Building - Wichita, Kansas 67202

STATE OF KANSAS, COUNTY OF SEDGWICK, ss.
DONALD C. SLAWSON (employee of owner) or (owner or operator) of the above-described well, being first duly sworn on oath, says: That I have knowledge of the facts, statements, and matters herein contained and the log of the above-described well as filed and that the same are true and correct. So help me God.

(Signature) [Signature]
408 One Twenty Bldg-Wichita, Kansas
(Address)

SUBSCRIBED AND SWORN to before me this 8th day of July, 197

My commission expires May 15, 1971
Linda R. Sparr
Linda R. Sparr Notary Public.

WELL LOG

Company: Donald C. Slawson
 408 One Twenty Building
 Wichita, Kansas 67202

Farm: Hutton 'A' #1
 C SE NE, Section 6-8-23W
 Graham County, Kansas

Total Depth: 3780' Elevation: 2302 K.B.

Commenced: June 24, 1967

Completed: July 1, 1967

Contractor: Slawson Drilling Company, Inc.


Casing: 8 5/8" at 250' with 175 sx of cement

0-80	Surface Clay & Sand
80-252	Shells
252-1770	Shale & Shells
1770-1988	Anhydrite
1988-2201	Shale & Lime
2201-3410	Lime & Shale
3410-3780	Lime
3780	Total Depth

RECEIVED
 STATE CORPORATION COMMISSION
 JUL 10 1967
 7-10-1967
 CONSERVATION DIVISION
 Wichita, Kansas


STATE OF KANSAS)
) SS:
 COUNTY OF SEDGWICK)

I, Donald C. Slawson, of the Slawson Drilling Company, Inc., upon oath state that the above and foregoing is a true and correct copy of the log of the Hutton 'A' #1 well.



 DONALD C. SLAWSON

Subscribed and sworn to before me this 8th day of July, 1967.



 Linda R. Sparr, Notary Public

My Commission Expires:
 May 15, 1971