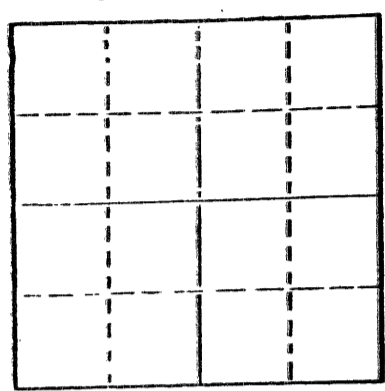


STATE OF KANSAS
STATE CORPORATION COMMISSION

WELL PLUGGING RECORD

Give All Information Completely
Make Required Affidavit
Mail or Deliver Report to
Conservation Division
State Corporation Comm.
245 North Water
Wichita, KS 67202

Graham County, Sec. 6 Twp 8 Rge 23W E/W
Location as "NE/CNW $\frac{1}{4}$ SW $\frac{1}{4}$ " or footage from lines _____
SE NE SE
Lease Owner A. Scott Ritchie
Lease Name Justus Wyatt #1 Well No. _____
Office Address Lyons, Kansas 67554
Character of Well (Completed as Oil, Gas or Dry Hole) _____



Locate well correctly on above
Section Plot

Date Well completed 19____
Application for plugging filed 19____
Application for plugging approved 19____
Plugging commenced 6/11/76 19____
Plugging completed 6/16/76 19____
Reason for abandonment of well or producing formation
depleted.
If a producing well is abandoned, date of last production 19____

Was permission obtained from the Conservation Division or
its agents before plugging was commenced? yes

Name of Conservation Agent who supervised plugging of this well Balthazor
Producing formation _____ Depth to top _____ Bottom _____ Total Depth of Well 3760

Show depth and thickness of all water, oil and gas formations.

OIL, GAS OR WATER RECORDS

CASING RECORD

FORMATION	CONTENT	FROM	TO	SIZE	PUT IN	PULLED OUT
				8-5/8	90 ;	none
				4 1/2"	3757'	1894

Describe in detail the manner in which the well was plugged, indicating where the mud fluid was placed and the method or methods used in introducing it into the hold. If cement or other plugs were used, state the character of same and depth placed, from _____ feet to _____ feet for each plug set.

Checked hole, ran sand to 3550' and ran 4 sacks cement. Shot pipe at 3020', 2505', 2215', 1890', pulled 59 joints. Squeezed well with 3 sacks hulls, 8 sacks gel and 70 sacks cement, 7 sacks gel and released plug and displaced with 80 sacks cement.

PLUGGING COMPLETE. 6-21-1976

(If additional description is necessary, use BACK of this sheet)

Name of Plugging Contractor KELSO CASING PULLING
CHASE, KANSAS

STATE OF KANSAS COUNTY OF RICE SE.
R. DARRELL KELSO (employee of owner) or (owner or operator) of the above-described

well, being first duly sworn on oath, says: That I have knowledge of the facts, statements, and matters herein contained and the log of the above-described well as filed and that the same are true and correct. So help me God.

(Signature) *R. Darrell Kelso*
CHASE, KANSAS
(Address)

SUBSCRIBED AND SWORN TO before me this 18th day of June 19 76

My commission expires _____




Margaret Melcher
Notary Public.

WELL LOG

COMPANY A. Scott Ritchie
 FARM Justus-Wyatt NO. 1
 RIG. NO. 16
 TOTAL DEPTH 3760'
 COMM. 6/25/75 COMP. 7/2/75
 CONTRACTOR Murfin Drilling

SEC. 6 T. 8S R. 23W
 LOC. SE NE SE

COUNTY Graham
 KANSAS



CASINO
 20 10
 15 8 5/8" @ 90' w/100 sx
 12 6
 13 5
 4 1/2" @ 3757' w/100 sx

ELEVATION

PRODUCTION Producer

FIGURES INDICATE BOTTOM OF FORMATIONS

surf soil & post rock	32
shale (blue)	90
shale, redbed	220
shale, sand	1200
shale, sand sks	1500
sand (cedar hill)	1679
shale (redbed)	1922
anhydrite	1953
shale	2245
shale, lime	3170
lime	3760
TD	3760


RECEIVED
 STATE CORPORATION COMMISSION

JUN 09 1976
 6-9-1976
 CONSERVATION DIVISION
 Wichita, Kansas

State of KANSAS
 County of SEDGWICK } ss:

I, James R. Daniels of the Murfin Drilling Company

upon oath state that the above and foregoing is a true and correct copy of the log of the Justus-Wyatt #1 well.



subscribed and sworn to before me this 10th day of July 1975
 CAROLYN TJADEN, Notary Public
 My Commission Expires Sept 5, 1976

James R. Daniels
Carolyn Tjaden
 NOTARY PUBLIC