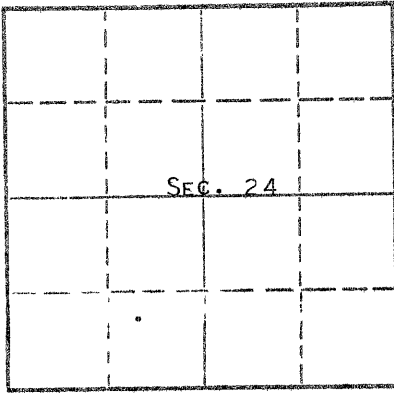


15-065-20642-00-00

STATE OF KANSAS  
STATE CORPORATION COMMISSION

WELL PLUGGING RECORD

Give All Information Completely  
Make Required Affidavit  
Mail or Deliver Report to:  
Conservation Division  
State Corporation Commission  
P. O. Box 17027  
Wichita, Kansas 67217  
NORTH



Locate well correctly on above  
Section Plat

GRAHAM County. Sec. 24 Twp. 8s Rge. 22 (W)  
Location as "NE/CNW/SE/SW" or footage from lines NW SE SW  
Lease Owner PETROLEUM, INC.  
Lease Name GOSSELIN, 'B' Well No. 1  
Office Address R.R. #2, GREAT BEND, KANSAS  
Character of Well (completed as Oil, Gas or Dry Hole) DRY HOLE  
Date well completed DECEMBER 9 19 73  
Application for plugging filed DECEMBER 9 19 73  
Application for plugging approved DECEMBER 9 19 73  
Plugging commenced DECEMBER 9 19 73  
Plugging completed DECEMBER 9 19 73  
Reason for abandonment of well or producing formation NO COMMERCIAL ZONE

If a producing well is abandoned, date of last production NONE 19  
Was permission obtained from the Conservation Division or its agents before plugging was commenced? YES

Name of Conservation Agent who supervised plugging of this well LEO MASSEY  
Producing formation \_\_\_\_\_ Depth to top \_\_\_\_\_ Bottom \_\_\_\_\_ Total Depth of Well 3600 Feet  
Show depth and thickness of all water, oil and gas formations.

OIL, GAS OR WATER RECORDS

CASING RECORD

FORMATION	CONTENT	FROM	TO	SIZE	PUT IN	PULLED OUT
				8-5/8	246	NONE

Describe in detail the manner in which the well was plugged, indicating where the mud fluid was placed and the method or methods used in introducing it into the hole. If cement or other plugs were used, state the character of same and depth placed, from \_\_\_\_\_ feet to \_\_\_\_\_ feet for each plug set.

70 SACKS CEMENT, PLUG AT 800', 20 SACKS CEMENT, PLUG AT 240'. 10 SACKS CEMENT, PLUG AT 40' TO BASE OF WELL CELLAR.


RECEIVED  
STATE CORPORATION COMMISSION  
DEC 27 1973  
12-27-1973  
CONSERVATION DIVISION  
Wichita, Kansas

(If additional description is necessary, use BACK of this sheet)  
Name of Plugging Contractor MURFIN DRILLING COMPANY  
Address 617 UNION CENTER, WICHITA, KANSAS

STATE OF KANSAS, COUNTY OF BARTON, ss.  
MONTE CHADD (employee of owner) or (owner or operator) of the above-described well, being first duly sworn on oath, says: That I have knowledge of the facts, statements, and matters herein contained and the log of the above-described well as filed and that the same are true and correct. So help me God.

(Signature) Monte Chadd  
R.R. #2, GREAT BEND, KANSAS  
(Address)

Subscribed and sworn to before me this 26 day of DECEMBER, 19 73  
My commission expires MAY 28, 1977  
Richard W. Dumbler  
Notary Public.



WELL LOG

15-065-20642-00-00

COMPANY PETROLEUM, INC.

SEC. 24 T. 8S R. 22W

FARM GOSSELIN "B"

NO. 1

LOC. NW SE SW

RIG. NO. 15


TOTAL DEPTH 3600'

COUNTY Graham KANSAS

COMM. 12-3-73

COMP. 12-9-73

CONTRACTOR Murfin Drilling Company



CASING

20 10  
15 8 5/8" @ 246' w/150 SX  
12 6  
13 5

ELEVATION 2138' KB

PRODUCTION D & A

FIGURES INDICATE BOTTOM OF FORMATIONS


130 Sand - shale  
246 Shale  
1395 Sand & shale  
1661 Shale - redbed  
1698 Anhydrite  
2300 Shale  
3210 Lime & shale  
3600 Lime  
3600 TD

RECEIVED  
STATE CORPORATION COMMISSION  
JUL 27 1973  
CONSERVATION DIVISION  
Wichita, Kansas

State of Kansas )  
County of Sedgwick ) ss:

I, James R. Daniels of the Murfin Drilling Company

do hereby state that the above and foregoing is a true and correct copy of the log of the Gosselin "B" #1 well.



Subscribed and sworn to before me this 14th day of December 19 73

BARBARA COLE, Notary Public

My Commission Expires: My Commission Expires Sept. 5, 1976

James R. Daniels  
Barbara Cole  
NOTARY PUBLIC