

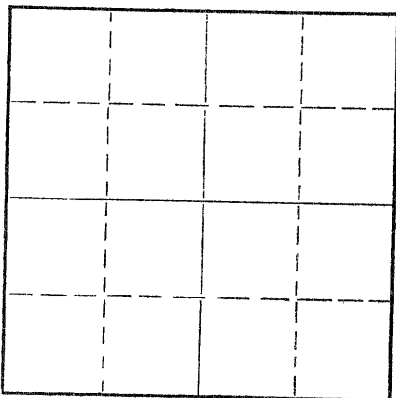
9

STATE OF KANSAS
STATE CORPORATION COMMISSION

WELL PLUGGING RECORD

Give All Information Completely
Make Required Affidavit
Mail or Deliver Report to:
Conservation Division
State Corporation Commission
211 No. Broadway
Wichita, Kansas

NORTH



Locate well correctly on above
Section Plat

Sedgwick County. Sec. 11 Twp. 27S Rge. 2E (E) (W)
Location as "NE/CNW/WSW" or footage from lines NW NE NW
Lease Owner Wayne Temple
Lease Name Reed Well No. # 1
Office Address Burden Kansas
Character of Well (completed as Oil, Gas or Dry Hole) Oil
Date well completed 5-7-61
Application for plugging filed 10-28- 19 70
Application for plugging approved 11-1 19 70
Plugging commenced 11-16- 19 70
Plugging completed 11-17- 19 70
Reason for abandonment of well or producing formation depleted

If a producing well is abandoned, date of last production unknown 19
Was permission obtained from the Conservation Division or its agents before plugging was commenced? yes

Name of Conservation Agent who supervised plugging of this well Ted E. Dewey
Producing formation Simpson Depth to top 3258 Bottom 3285 Total Depth of Well 3285 Feet
Show depth and thickness of all water, oil and gas formations.


OIL, GAS OR WATER RECORDS

CASING RECORD

FORMATION	CONTENT	FROM	TO	SIZE	PUT IN	PULLED OUT
<u>Simpson</u>	<u>Oil</u>	<u>3260</u>	<u>3285</u>	<u>5 1/2</u>	<u>3260</u>	<u>1450</u>

Describe in detail the manner in which the well was plugged, indicating where the mud fluid was placed and the method or methods used in introducing it into the hole. If cement or other plugs were used, state the character of same and depth placed, from feet to feet for each plug set.

Plug bottom with one yard of sand and dumped 5 sacks of cement, mud to 225', rock to 210' cement to surface.




RECEIVED
STATE CORPORATION COMMISSION
11-24-70
NOV 24 1970
CONSERVATION DIVISION
Wichita, Kansas

Name of Plugging Contractor Joe's Well Service (If additional description is necessary, use BACK of this sheet)
Address Box 623

STATE OF Kansas, COUNTY OF Cowley, ss. Joe Yount

well, being first duly sworn on oath, says: That I have knowledge of the facts, statements, and matters herein contained and the log of the above-described well as filed and that the same are true and correct. So help me God.

(Signature) Joe Yount
Box 623, Winfield, Kansas 67156
(Address)



Subscribed and sworn to before me this 23rd day of November, 19 70

May E. Bennett
Notary Public.

My commission expires July 24, 1971

WELL LOG

99

Operator H. H. Blair
 Comm 1-25-61 Comp 5-7-61
 Shot _____ Qts. From _____ ft. To _____ ft.
 Acidized _____ Gal. _____
 Prod. Formation _____
 Initial Prod. _____
 Elevation _____

Lease Reed Well No. 1
 Loc NW NE NW Sec 11 Twp 27S Rge 2E
 County Sedgwick State Kansas
 Contractor Red Drilling Company, Inc.

Casing Record

Cemented	Size	Ft.	Pulled	Remarks
	8 5/8"	116'	W/150 Sacks	3% cc
"	5 1/2"	3260'	W/75 Sacks	

FIGURES INDICATE BOTTOM OF FORMATION

35	Soil
50	shale
110	lime & shale
120	lime
290	lime & shale bricks
550	lime & shale
730	shale & lime
1125	shale
1190	shale & lime streaks
1630	shale & lime
1695	shale & lime streaks
2060	lime & shale
2080	shale & lime
2160	lime
2627	lime & shale
2685	shale & lime
2683	lime & shale
2970	lime & Chert
3112	lime
3170	shale
3185	sandy shale & lime
3195	lime
3233	sand
3258	shale & sandy shale
3285	sand

RECEIVED
 STATE CORPORATION COMMISSION
 NOV 24 1971
 CONSERVATION DIVISION
 Wichita, Kansas

Total Depth 3285'

This is to certify the above log is true and correct.

RED DRILLING COMPANY, INC.

BY O. N. Wilson
 O. N. Wilson

Subscribed and sworn to before me this 9th day of May, 1961

My commission expires:

April 9, 1963

Edith L. Piggott
 Notary Public

K. Blair
 7-5-61