

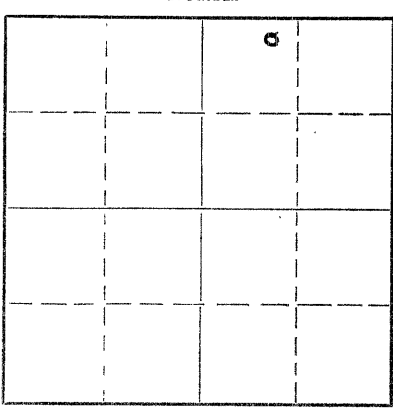
STATE OF KANSAS
STATE CORPORATION COMMISSION

WELL PLUGGING RECORD

Give All Information Completely
Make Required Affidavit
Mail or Deliver Report to:
Conservation Division
State Corporation Commission
800 Bitting Building
Wichita, Kansas

Sedgwick County, Sec. 14 Twp. 27 Rge. 2 (E) (W)

Location as "NE/CNW/SW" or footage from lines NE NW NE
Lease Owner Drillers Production Co., Inc.
Lease Name Hoult Well No. 1
Office Address Insurance Bldg., 212 N. Market Street, Wichita, Ks
Character of Well (completed as Oil, Gas or Dry Hole) Oil
Date well completed May 22 19 51
Application for plugging filed Jan 26 19 53
Application for plugging approved Jan 27 19 53
Plugging commenced Feb 16 19 53
Plugging completed Feb 19 19 53
Reason for abandonment of well or producing formation Depleted



Locate well correctly on above Section Plat

If a producing well is abandoned, date of last production May 1 19 53
Was permission obtained from the Conservation Division or its agents before plugging was commenced? Yes

Name of Conservation Agent who supervised plugging of this well Mr. D. C. Lilley
Producing formation Arbuckle Depth to top 3245 Bottom - Total Depth of Well 3261 1/2 Feet
Show depth and thickness of all water, oil and gas formations.

OIL, GAS OR WATER RECORDS

CASING RECORD

FORMATION	CONTENT	FROM	TO	SIZE	PUT IN	PULLED OUT
Kansas City		2385		8-5/8" OD	134	None
Mississippi		2844		5-1/2" OD	3246	2805
Viola		3138				
Simpson		3168				
Arbuckle		3245				

Describe in detail the manner in which the well was plugged, indicating where the mud fluid was placed and the method or methods used in introducing it into the hole. If cement or other plugs were used, state the character of same and depth placed, from feet to feet for each plug set.

Checked Hole, hole clear, filled hole w/ sand 3261 1/2 to 3240 & ran 2 sacks of cement. Cleaned cellar, worked pipe & shot. Displaced 50 Bbls Oil behind pipe w/ water. Worked pipe loose & pulled 2805'. Mudded hole to 140', set 10' rock bridge & ran 15 sacks cement at 130'. Mudded hole to 25', set 10' rock bridge & ran 5 sacks cement

(If additional description is necessary, use BACK of this sheet)

Name of Plugging Contractor West Supply Co.
Address Chase, Kansas

STATE OF Kansas, COUNTY OF Sedgwick, ss.
G. R. Bickford, Jr. (employee of owner) or (owner/operator) of the above-described

well, being first duly sworn on oath, says: That I have knowledge of the facts, statements, and matters herein contained and the log of the above-described well as filed and that the same are true and correct. So help me God.



(Signature) G. R. Bickford, Jr. DRILLERS PRODUCTION CO., INC.

Insurance Bldg., 212 N. Market, Wichita, K (Address)

SUBSCRIBED AND SWORN to before me this 2 day of March, 19 53

Bertha L. Wilson Notary Public.

My commission expires August 13, 1955



WELL LOG BUREAU—KANSAS GEOLOGICAL SOCIETY
508 East Murdock, Wichita, Kansas


Company- R. S. WEBB
Farm- Holt

No. 1

SEC. 14 T. 27 R. 2E
NE NW NE

Total Depth. 3256
Comm. 5-7-51 Comp. 5-22-51
Shot or Treated.
Contractor. Laura Jane Oil Co., Inc.
Issued. 11-3-51

County Sedgwick
KANSAS



Elevation. 1332 DE

Production. Pot. 50 bbls.

Figures Indicate Bottom of Formations.

soil	25
sand	40
sand, clay	50
shale	120
lime	143
shale	170
lime, shale	555
shale	625
shale, shells	675
shale, lime	950
shale, shells	1180
shale, lime	1270
shale	1365
lime, shale	1875
sandy shale	1900
shale, lime	2159
sandy shale	2174
shale, lime	2255
sandy lime	2280
shale	2385
lime	2455
sandy lime	2469
lime	2590
shale, lime	2849
lime	3080
lime, shale	3139
Viola	3167
simpson sand	3200
sand, shale	3246 RTD
dolomite	3256
Total depth	

Tops:
Kansas City 2385
Mississippi lime 2844
Viola 3138
Simpson sand 3168
Arbuckle 3245

3246-50 1 gal. oil per hr.
3250-56 pay 3255-56
150' oil in hole-1 hr.
1100' oil in hole 11 hrs.
Pot. 11 bbls. oil 24 hrs. 7-14-51.
200 gal. acid 7-20-51
Pot. 50 bbls. oil 8-23-51

PLUGGING
FILE SEC 14 T 27 R 2E
BOOK PAGE 75 LINE 20

RECEIVED
STATE CORPORATION COMMISSION

JAN 28 1953

CONSERVATION DIVISION
WICHITA, KANSAS