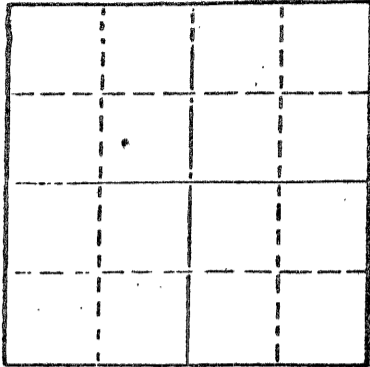


STATE OF KANSAS
STATE CORPORATION COMMISSION

WELL PLUGGING RECORD

Give All Information Completely
Make Required Affidavit
Mail or Deliver Report to
Conservation Division
State Corporation Comm.
245 North Water
Wichita, KS 67202



Locate well correctly on above
Section Plat

Graham County, Sec. 29 Twp. 8 Rge. 22 #/W
Location as "NE/CNW/SW" or footage from lines
C W/2 SE/4 NW/4

Lease Owner L. G. Stephenson & Company, Inc.
Lease Name Moore Well No. 1
Office Address 670 East Side Financial Center, Wichita, Kan.
Character of Well (Completed as Oil, Gas or Dry Hole) oil 67207

Date Well completed Aug. 22 19 80
Application for plugging filed Feb. 23 19 81
Application for plugging approved 19 81
Plugging commenced March 2 19 81
Plugging completed March 16 19 81

Reason for abandonment of well or producing formation
depleted

If a producing well is abandoned, date of last production
19 81

Was permission obtained from the Conservation Division or
its agents before plugging was commenced? yes

Name of Conservation Agent who supervised plugging of this well Gil Balthazor
Producing formation _____ Depth to top _____ Bottom _____ Total Depth of Well 3811'
Show depth and thickness of all water, oil and gas formations.

OIL, GAS OR WATER RECORDS

CASING RECORD

FORMATION	CONTENT	FROM	TO	SIZE	PUT IN	PULLED OUT
			220'	8 5/8"	220'	none
			3676'	4 1/2"	3676'	1524.60

Describe in detail the manner in which the well was plugged, indicating where the mud fluid was placed and the method or methods used in introducing it into the hold. If cement or other plugs were used, state the character of same and depth placed, from _____ feet to _____ feet for each plug set.

Sanded back to 3400' and dumped 4 sacks of cement.

Sun Oil Well Cementing plugged well pumping in 3 sacks of hulls, 15 sacks of gel and 130 sacks of cement.


(If additional description is necessary, use BACK of this sheet)

Name of Plugging Contractor PIPE RECOVERY COMPANY
Box 486, Ellinwood, Kansas 67526

STATE OF KANSAS COUNTY OF BARTON, ss.
Evelyn Roth (employee of owner) or (owner or operator)
of the above-described well, being first duly sworn on oath, says: That I have knowledge of the facts, statements, and matters herein contained and the log of the above-described well as filed and that the same are true and correct. So help me God.

(Signature) Evelyn Roth
Ellinwood, Kansas 67526
(Address)

SUBSCRIBED AND SWORN TO before me this 17th day of March, 19 81



My commission expires _____

Jenny Kasselmann
Notary Public.

RECEIVED
STATE CORPORATION COMMISSION

MAR 26 1981
MAR 26 1981
CONSERVATION DIVISION
Wichita, Kansas

DRILLERS LOG

No. 1 Moore

CASING RECORD:	COMPANY:	L. G. Stephenson & Co., Inc.	DESCRIPTION:
8 5/8" @ 220'	CONTRACTOR:	Red Tiger Drilling Company	C W/2 SE/4 NW/4
w/170 sx cement	COMMENCED:	August 11, 1980	Sec. 29-T8S-R22W
	COMPLETED:	August 22, 1980	Graham County, Kansas
w/150 sx cement			
TOTAL DEPTH: 3,811'			ELEVATION: 2,162' GR


<u>FORMATION</u>	<u>FROM</u>	<u>TO</u>	<u>REMARKS</u>
Shale & Sand	0	221	
Shale	221	730	
Sand & Shale	730	1306	
Sand	1306	1490	
Shale	1490	1750	
Anhydrite	1750	1784	
Shale	1784	2671	
Sand	2671	2684	
Shale	2684	3220	
Shale & Lime	3220	3447	
Lime	3447	3811	
RTD		3811	

I certify that this is a true and correct copy of the above log to the best of my knowledge.

RED TIGER DRILLING COMPANY

Gloria Fawcett
Gloria Fawcett

Subscribed and sworn to before me this 27th day of August, 1980.



Jimmie L. Farrice
Notary Public

STATE OF KANSAS
FEB 25 1981
FEB 25, 1981
COUNTY OF GRAHAM
KANSAS