

15-065-00119-00-00

WELL PLUGGING RECORD

STATE OF KANSAS CORPORATION COMMISSION

Give All Information Completely Make Required Affidavit Mail or Deliver Report to: Conservation Division State Corporation Commission 800 Bitting Building Wichita, Kansas

FORMATION PLUGGING RECORD

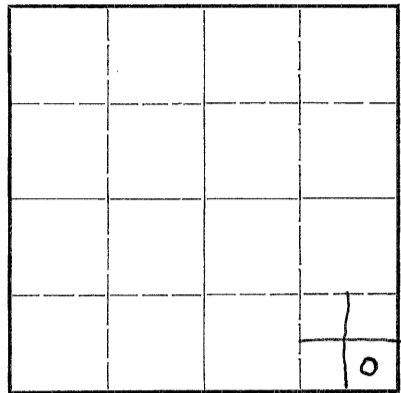
Strike out upper line when reporting plugging of formations.

OR

Graham County, Sec. 32 Twp. 8 S Rge. (E) 22 (W)

Location as "NE 1/4 NW 1/4 SW 1/4" or footage from lines. SE SE SW
Lease Owner Hartman and Keyes
Lease Name C. M. Stady Well No. 1
Office Address Box 54, Wichita, Kansas
Character of Well (completed as Oil, Gas or Dry Hole) Dry hole
Date well completed 8-14-45
Application for plugging filed 8-13-45
Application for plugging approved 8-13-45
Plugging commenced 8-13-45
Plugging completed 8-13-45
Reason for abandonment of well or producing formation Dry hole

NORTH



Locate well correctly on above Section Plat

If a producing well is abandoned, date of last production --- 19
Was permission obtained from the Conservation Division or its agents before plugging was commenced? Yes

Name of Conservation Agent who supervised plugging of this well H. W. Kerr
Producing formation --- Depth to top --- Bottom --- Total Depth of Well 3980 Feet

Show depth and thickness of all water, oil and gas formations.



OIL, GAS OR WATER RECORDS

CASING RECORD

Table with 7 columns: Formation, Content, From, To, Size, Put In, Pulled Out. Row 1: Surface Pipe, 0, 210', 10 3/4, 210, None.

Describe in detail the manner in which the well was plugged, indicating where the mud fluid was placed and the method or methods used in introducing it into the hold. If cement or other plugs were used, state the character of same and depth placed, from --- feet to --- feet for each plug set.

Hole was filled with heavy mud back to 210 feet, set bridge and cemented with 15 sacks cement. Mudded hole back to 15 feet, set bridge, cut surface pipe off at base of cellar, cemented with 10 sacks, cement returning to base of cellar and covering surface pipe at point where it had been cut.



(If additional description is necessary, use BACK of this sheet)

Correspondence regarding this well should be addressed to W. L. Hartman
Address Box 54, Wichita, Kansas

STATE OF Kansas, COUNTY OF Barton, ss.
I, G. W. Keyes, Part Owner (employee of owner) or (owner or operator) of the above-described well,

being first duly sworn on oath, says: That I have knowledge of the facts, statements, and matters herein contained and the log of the above-described well as filed and that the same are true and correct. So help me God.

(Signature) G. W. Keyes
Ellinwood, Kansas (Address)

SUBSCRIBED AND SWORN to before me this 22 day of August, 1945

(Signature) J. Rader

Notary Public.

My commission expires July 7, 1948

W. L. Hartman & Keyes Drilling Co, Owners - Stady #1

SE SE SW Section 32, Township 8 S, Range 22 W,
Graham County, Kansas

Figures indicate bottom of formation

	0	to	180	Shale and shells
			210	Shale
			620	Shale, sand and shells
			1120	Shale and sand
			1330	Shale, shells and red bed
			1630	Shale, shells and sand
Pipe:			1830	Shale
			1858	Shale, shells and red bed
10 3/4" new 35.55# 8V thd.			1890	Anhydrite
set at 210' with 125			1980	Shale and shells
sacks cement			2080	Shale
			2435	Shale and shells
			2495	Lime
			2580	Lime, broken
			2645	Lime
Tops:			2700	Lime and shale
			2815	Sandy shale
Lansing	3513		3265	Lime
Conglomerate	3849		3340	Lime and shale
Arbuckle	3920		3513	Lime
			3750	Lime
			3805	Lime and shale
			3849	Shale
			3920	Conglomerate
Started July 27, 1945			3980	Lime
Completed D&A August 14, 1945			3980	Total Depth, still in Arbuckle

State of Kansas)
County of Barton) ss

I, G. W. Keyes, Part Owner of the above-described well, being first duly sworn on oath, declare: That I have knowledge of the facts, statements and matters herein contained pertaining to the log of the above-described well as filed and that the same are true and correct.

G. W. Keyes

Subscribed and Sworn to before me this 22nd day of August 1945.

J. Rader

My commission expires July 7, 1948.

AUG 25 1945

PLUGGING
FILE NO. 32-8-R22W
BOOK PAGE 24 LINE 2