

NOTICE OF INTENTION TO DRILL

15-065-20,495-00-00


TO BE FILED WITH THE STATE CORPORATION COMMISSION PRIOR TO COMMENCEMENT OF WELL

1. Operator Murfin Drilling Company Address 617 Union Center, Wichita, Ks. 67202
2. Lease name Wolfe Well No. 2 County Graham
3. Well Location NE NE SW Sec. 36 Township 9S Range 22w
4. Well to be drilled 330 ft. from nearest lease line.
5. Drilling Contractor Murfin Drilling Company Address 617 Union Center, Wichita, Ks. 67202
6. Type of equipment: Rotary Cable Tool Approx. date operation to begin October 26 1971
7. Well to be drilled for Oil Gas Disposal Input Estimated Total Depth of Well 3850 ft.
8. Depth of deepest fresh water well within one mile of location 150 ft. If none exists, write NONE _____.
9. Ground elevation at location is approx. _____ ft. flat higher or _____ ft. lower than ground elevation at water well.
10. Depth of the deepest municipal water well within three miles of location _____ ft. If none exists, write NONE None
11. Operator states that he will set surface pipe at least 25 ft. below all Tertiary or unconsolidated deposits and, taking into consideration differences in ground elevations, that the minimum depth necessary, to the best of his knowledge and belief, to protect all fresh water zones is 150 ft. and operator agrees to set surface pipe at this location to a depth of not less than 175 ft. Alternate 1 Alternate 2 .



REMARKS:

MURFIN DRILLING COMPANY

Signature of Operator



James R. Daniels



State Corporation Commission of Kansas
Conservation Division
500 Insurance Building
212 North Market
Wichita, Kansas 67202

RECEIVED
STATE CORPORATION COMMISSION
10-26-71
OCT 26 1971
CONSERVATION DIVISION
Wichita, Kansas

RECEIVED
STATE CORPORATION COMMISSION
OCT 25 1971
CONSERVATION DIVISION
Wichita, Kansas

(IF PREFERRED, MAIL IN ENVELOPE)