

NOTICE OF INTENTION TO DRILL


TO BE FILED WITH THE STATE CORPORATION COMMISSION PRIOR TO COMMENCEMENT OF WELL

1. Operator H. H. Blair Address Box 701, Winfield, Kansas
2. Lease name Reed #2 Well No. #2 County Sedgwick
3. Well Location NE NE NW Sec. 11 Township 27 S Range 2E
4. Well to be drilled 330 ft. from nearest lease line.
5. Drilling Contractor Red Drilling Co., Inc. Address Box 786, El Dorado, Kansas
6. Type of equipment: Rotary Cable Tool Approx. date operation to begin May 30, 195 61
7. Well to be drilled for Oil Gas Disposal Input Estimated Total Depth of Well 3300 ft. *OK*
8. Depth of deepest fresh water well within one mile of location 80 ft. If none exist, write NONE
9. Ground elevation at location is approx. same ft. higher or _____ ft. lower than ground elevation at water well.
10. Depth of the deepest municipal water well within three miles of location none ft. If none exist, write NONE
11. Operator states that he will set surface pipe at least 25 ft. below all Tertiary or unconsolidated deposits and, taking into consideration differences in ground elevations, that the minimum depth necessary, to the best of his knowledge and belief, to protect all fresh water zones is 100 ft. and operator agrees to set surface pipe at this location to a depth of not less than 200 ft. Alternate 1 Alternate 2 .

REMARKS:

Signature of Operator

H. H. Blair



State Corporation Commission of Kansas
Conservation Division
500 Insurance Building
212 North Market
Wichita 2, Kansas

(IF PREFERRED, MAIL IN ENVELOPE)


RECEIVED
STATE CORPORATION COMMISSION
MAY 12 1961
5-12-61
CONSERVATION DIVISION
Wichita, Kansas

TO BE FILED WITH THE STATE CORPORATION COMMISSION PRIOR TO COMMENCEMENT OF WELL


1. Operator H. H. Blair Address Box 701, Winfield, Kansas
2. Lease name Reed Well No. 1 County Sedgwick
Corrected Location
3. Well Location NW NE NW Sec. 11 Township 27 S Range 2E
4. Well to be drilled 330 ft. from nearest lease line.
5. Drilling Contractor Red Drilling Co., Inc. Address Box 786, El Dorado, Kansas
6. Type of equipment: Rotary Cable Tool Approx. date operation to begin April 15 1961
7. Well to be drilled for Oil Gas Disposal Input Estimated Total Depth of Well 3300 ft.
8. Depth of deepest fresh water well within one mile of location 60 ft. If none exist, write NONE
9. Ground elevation at location is approx. same ft. higher or _____ ft. lower than ground elevation at water well.
10. Depth of the deepest municipal water well within three miles of location none ft. If none exist, write NONE
11. Operator states that he will set surface pipe at least 25 ft. below all Tertiary or unconsolidated deposits and, taking into consideration differences in ground elevations, that the minimum depth necessary, to the best of his knowledge and belief, to protect all fresh water zones is 90 ft. and operator agrees to set surface pipe at this location to a depth of not less than 200 ft. Alternate 1 Alternate 2 .

REMARKS:

Signature of Operator



H. H. Blair
by [initials]



State Corporation Commission of Kansas
Conservation Division
500 Insurance Building
212 North Market
Wichita 2, Kansas

RECEIVED
STATE CORPORATION COMMISSION

APR 11 1961
4-11-61
CONSERVATION DIVISION
Wichita, Kansas

(IF PREFERRED, MAIL IN ENVELOPE)