

### WELL PLUGGING RECORD

Give All Information Completely  
Make Required Affidavit  
Mail or Deliver Report to:  
Conservation Division  
State Corporation Commission  
800 Bitting Building  
Wichita, Kansas

Sedgwick

County. Sec. 7 Twp. 26S Rge. 2 (E) (W)

Location as "NE/CNW<sup>1</sup>/<sub>4</sub>SW<sup>1</sup>/<sub>4</sub>" or footage from lines E/2 SE/4 NW/4

Lease Owner Charles Carlock

Lease Name Matson Well No. 1

Office Address 102 Insurance Building, Wichita, Kansas

Character of Well (completed as Oil, Gas or Dry Hole) Dry

Date well completed August 19 19 50

Application for plugging filed (Written) August 24, 19 50

Application for plugging approved August 21 19 50

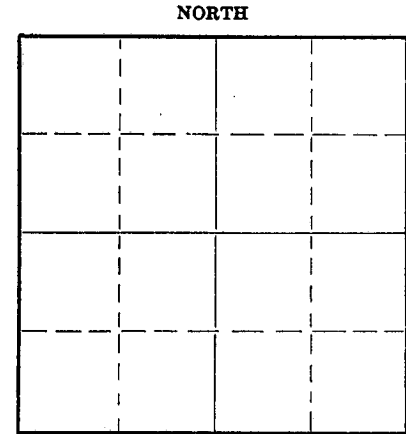
Plugging commenced August 22 19 50

Plugging completed August 23 19 50

Reason for abandonment of well or producing formation Dry

If a producing well is abandoned, date of last production 19

Was permission obtained from the Conservation Division or its agents before plugging was commenced? Yes



Locate well correctly on above Section Flat

Name of Conservation Agent who supervised plugging of this well D. C. Lilley

Producing formation Depth to top Bottom Total Depth of Well 2996 Feet

Show depth and thickness of all water, oil and gas formations.

#### OIL, GAS OR WATER RECORDS

#### CASING RECORD

Formation	Content	From	To	Size	Put In	Pulled Out

Describe in detail the manner in which the well was plugged, indicating where the mud fluid was placed and the method or methods used in introducing it into the hole. If cement or other plugs were used, state the character of same and depth placed, from feet to feet for each plug set.

Filled with mud and 3 Sax cement to 2970'. Bridged @135'. Filled with 15' rock and 12 Sax cement. Filled with mud to 20' and capped with 3 Sax cement.

8-26-50  
AUG 26 1950

(If additional description is necessary, use BACK of this sheet)

Correspondence regarding this well should be addressed to Mr. Charles Carlock

Address 102 Insurance Building, Wichita, Kansas

STATE OF KANSAS, COUNTY OF SEDGWICK, ss.

(employee of owner) or (owner or operator) of the above-described well, being first duly sworn on oath, says: That I have knowledge of the facts, statements, and matters herein contained and the log of the above-described well as filed and that the same are true and correct. So help me God.

(Signature)

Charles Carlock

(Address)

102 Ins Bldg

SUBSCRIBED AND SWORN TO before me this 25th day of August 1950

Seward S. Greider

Notary Public

My commission expires Jan. 31, 1953

My commission expires

**PLUGGING**  
FILE SEC-7-T-26-R-2E  
BOOK PAGE 22 LINE 38

WELL LOG - MATSON #1 WELL

OPERATOR: Mr. Charles Carlock  
102 Insurance Building  
Wichita, Kansas

LOCATION: SE/4 NW/4  
Section 7-26S-2E  
Sedgwick County, Kansas

CONTRACTOR: Morrison Drilling Company, Inc.  
P. O. Drawer 712  
El Dorado, Kansas

PRODUCTION: \_\_\_\_\_

Farm: Matson Well No. 1


Date Commenced: July 5, 1950  
Date Completed: July 12, 1950

Total Depth: 2976 feet (Rotary)

<u>From</u>	<u>To</u>	<u>Formation</u>	<u>From</u>	<u>To</u>	<u>Formation</u>
85	95	Plug & Cement	2507	2535	Shale
95	115	Cement	2535	2714	Lime
115	190	Lime & Shale	2714	2774	Shale & Lime Strks.
190	310	Lime & Hard Shells	2774	2830	Shale & Lime shells
310	335	Lime & Shale	2830	2871	Lime & Shale brks.
335	340	Red Bed	2871	2951	Broken Lime
340	665	Lime w/shale brks.	2951	2976	Shale
665	670	Red Bed	2976		Total Depth.
670	785	Lime & Shale			
785	800	Shale			
800	850	Shale & Lime Strks.	2996		Total Depth (Cable Tool)
850	990	Lime & Shale Brks.			
990	1080	Shale			
1080	1085	Red Bed			
1085	1350	Shale & Shells			
1350	1430	Lime w/shale brks.			
1430	1570	Shale w/lime brks.			
1570	1644	Shale & Lime strks.			
1644	1675	Lime			
1675	1800	Shale & Lime Strks.			
1800	1860	Shale & Lime shells			
1860	2015	Lime w/shale brks.			
2015	2175	Shale & lime strks.			
2175	2345	Shale & Shells			
2345	2390	Lime			
2390	2433	Shale & Shells			
2433	2507	Shale & Lime Strks.			


I hereby certify that the foregoing is a true and correct copy of the Well Log for the Matson #1 well drilled for Mr. Charles Carlock and completed July 12, 1950.

RECEIVED  
REGISTRATION-DIV.  
AUG 26 1950  
STATE CORPORATION  
COMMISSION  
KANSAS


  
C. W. Wilson  
Secretary-Treasurer

STATE OF KANSAS )  
                          ) ss.  
COUNTY OF BUTLER )

SUBSCRIBED AND SWORN TO, Before the undersigned, a Notary Public, in and for the County and State aforesaid this 24th day of August, 1950.

  
Notary Public

My Commission Expires: Oct 13, 1951

 **PLUGGING**  
FILE SEC-7-T-26-R-26  
BOOK PAGE 22 LINE 32