

STATE OF KANSAS  
STATE CORPORATION COMMISSION

Give All Information Completely  
Make Required Affidavit  
Mail or Deliver Report to:  
Conservation Division  
State Corporation Commission  
211 No. Broadway  
Wichita, Kansas

WELL PLUGGING RECORD

Sedgwick County, Sec 2 Twp. 27S Rge. 2E (E) (W)

Location as "NE/CNW%SW%" or footage from lines SE SE SW

Lease Owner Wayne Temple

Lease Name Ketteman Well No. # 1

Office Address Burden Kansas

Character of Well (completed as Oil, Gas or Dry Hole) Oil

Date well completed 9-28-60 19\_\_

Application for plugging filed 11-1-70 19\_\_

Application for plugging approved 11-3-70 19\_\_

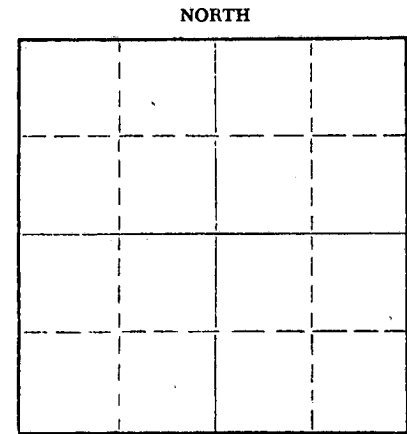
Plugging commenced 11-17-70 19\_\_

Plugging completed 11-18-70 19\_\_

Reason for abandonment of well or producing formation depleted

If a producing well is abandoned, date of last production unknown 19\_\_

Was permission obtained from the Conservation Division or its agents before plugging was commenced? yes



Locate well correctly on above Section Plat

Name of Conservation Agent who supervised plugging of this well Ted E. Dewey

Producing formation Simpson Depth to top 3285 Bottom 3294 Total Depth of Well 3294 Feet

Show depth and thickness of all water, oil and gas formations.


OIL, GAS OR WATER RECORDS

CASING RECORD

FORMATION	CONTENT	FROM	TO	SIZE	PUT IN	PULLED OUT
<u>Simpson</u>	<u>Oil</u>	<u>3285</u>	<u>3294</u>	<u>5 1/2</u>	<u>3285</u>	<u>1850</u>

Describe in detail the manner in which the well was plugged, indicating where the mud fluid was placed and the method or methods used in introducing it into the hole. If cement or other plugs were used, state the character of same and depth placed, from \_\_\_ feet to \_\_\_ feet for each plug set.

Put in 15 gal. of sand, 5 sacks of cement, mud to 225, rock to 210, cement to surface.



(If additional description is necessary, use BACK of this sheet)

Name of Plugging Contractor Joe's Well Service

Address Box 623


STATE OF Kansas, COUNTY OF Cowley, ss.

Joseph Yount (employee of owner) or (owner or operator) of the above-described well, being first duly sworn on oath, says: That I have knowledge of the facts, statements, and matters herein contained and the log of the above-described well, as filed and that the same are true and correct. So help me God.

(Signature) Joe Yount

Box 623, Winfield, Kansas 67156  
(Address)

Subscribed and sworn to before me this 23rd day of November, 19 70



July 24, 1971

May E. Bennett  
Notary Public.

WELL LOG

R

500-7-60 808

Operator H. H. Blair  
 Comm 10-17-60 Comp 10-31-60  
 Shot Qts. From ft. To ft.  
 Acidized Gal.  
 Prod. Formation \_\_\_\_\_  
 Initial Prod. \_\_\_\_\_  
 Elevation \_\_\_\_\_ Cemented  
 \_\_\_\_\_ Cemented

Lease Ketteman Well No. 1  
 Loc SE SE SW Sec 2 Twp 27S Rge 2E  
 County Sedgwick State Kansas  
 Contractor Red Drilling Company, Inc.

**Casing Record**

Size	Ft.	Pulled	Remarks
8 5/8"	119'	W/125 sacks	3 1/2 cc
5 1/2"	3285'	W/75 sacks	

FIGURES INDICATE BOTTOM OF FORMATION

38	surface soil & lime
117	lime - shale strks
130	lime
525	lime - shale
612	shale - lime strks.
1330	shale & shells
1565	shale - lime strks
1790	shale & lime
1910	lime & shale brks
2056	shale
2092	sandy lime
2121	lime - shale strks
2412	lime
2423	shale
2447	lime - shale
2635	lime
2654	shale
2730	shale - lime strks
2869	lime & shale
2887	Miss. Chert
2935	Cherty lime
3122	lime
3160	shale
3209	lime
3228	sand
3247	shale - sand
3280	sand & shale
3286	sand
3294	lime

RECEIVED  
 OCT 24 1970  
 CONSERVATION DIVISION  
 Michael ...

Total Depth 3294'

This is to certify the above log is true and correct.

RED DRILLING COMPANY, INC.  
 BY O. N. Wilson  
 O. N. Wilson

Subscribed and sworn to before me this 31st day of October, 1960

My commission expires:  
April 9, 1963

Edith L. Lissett  
 Notary Public