

SP

STATE OF KANSAS  
STATE CORPORATION COMMISSION

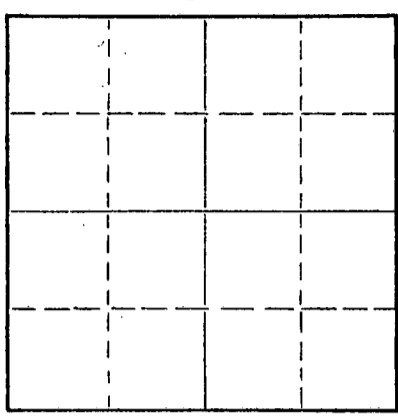
WELL PLUGGING RECORD

Give All Information Completely  
Make Required Affidavit  
Mail & Deliver Report to:  
Conservation Division  
State Corporation Commission  
800 Bittling Building  
Wichita, Kansas

Sedgwick County. Sec. 4 Twp. 27S Rge. 2 (E) E (W)

Location as "NE/CNW/SW" or footage from lines N/2 N/2 SW  
Lease Owner W. L. Hartman  
Lease Name Rowland Well No. 1  
Office Address P. O. Box 54, Wichita, Kansas 67201  
Character of Well (completed as Oil, Gas or Dry Hole) Oil Well  
Date well completed July 29, 1952  
Application for plugging filed December 12, 1968  
Application for plugging approved December 13, 1968  
Plugging commenced December 29, 1968  
Plugging completed December 31, 1968  
Reason for abandonment of well or producing formation Non Commercial

NORTH



Locate well correctly on above  
Section Plat

If a producing well is abandoned, date of last production December 13, 1968  
Was permission obtained from the Conservation Division or its agents before plugging was commenced? Yes

Name of Conservation Agent who supervised plugging of this well Ted Dewey  
Producing formation Mississippian Depth to top 2940 Bottom 3210 Total Depth of Well 3401 Feet  
Show depth and thickness of all water, oil and gas formations.

OIL, GAS OR WATER RECORDS

CASING RECORD

FORMATION	CONTENT	FROM	TO	SIZE	PUT IN	PULLED OUT
				8-5/8"	85'	- - -
				5-1/2"	3401'	2086'

Describe in detail the manner in which the well was plugged, indicating where the mud fluid was placed and the method or methods used in introducing it into the hole. If cement or other plugs were used, state the character of same and depth placed, from \_\_\_\_\_ feet to \_\_\_\_\_ feet for each plug set.

Set plug at 3305'.  
Ran 4 sacks cement from 3305' to 3280'  
Set plug at 210'.  
Rock from 210' to 200'.  
Ran 20 sacks of cement from 200' to 140'.  
Mudded from 140' to 40'.  
Rock and 10 sacks of cement from 40' to base of cellar.

RECEIVED  
STATE CORPORATION COMMISSION  
7-14-69  
JAN 14 1969  
CONSERVATION DIVISION  
Wichita, Kansas

(If additional description is necessary, use BACK of this sheet)  
Name of Plugging Contractor Glenn & Smith Pipe Pulling Company  
Address P. O. Box 156, Ellinwood, Kansas 67526


STATE OF KANSAS, COUNTY OF SEDGWICK, ss.  
R. L. Schmidlapp (employee of owner) or (owner or operator) of the above-described well, being first duly sworn on oath, says: That I have knowledge of the facts, statements, and matters herein contained and the log of the above described well as filed and that the same are true and correct. So help me God.

(Signature) R. L. Schmidlapp  
P. O. Box 54, Wichita, Ks. 67201  
(Address)

SWORN to before me this 13th day of January, 19 69

August 18, 1970

Ruth H. Nixon  
Ruth H. Nixon Notary Public.



9

WELL LOG - Rowland #1

OPERATOR: Mr. W. L. Hartman  
P. O. Box 54  
Wichita, Kansas

LOCATION: C N/2 N/2 SW/4  
Section 4-27-2E  
Sedgwick County, Kansas

CONTRACTOR: Morrison Drilling Company, Inc.  
P. O. Drawer 712  
El Dorado, Kansas

PRODUCTION: \_\_\_\_\_

Farm: Rowland Well No. 1

Date Commenced: June 12, 1952

Date Completed: July 1, 1952


Total Depth: 3401 feet - Rotary

<u>From</u>	<u>To</u>	<u>Formation</u>
32	85	Cement
85	155	Shale
155	225	Lime & Shells
225	640	Lime & Shale
640	700	Lime & Shells
700	790	Lime & Shale
790	945	Lime & Shale brks.
945	1245	Shale & Shells
1245	1905	Lime & Shale
1905	1920	Shale & Shells
1920	1931	Lime & Shale
1931	2130	Shale
2130	2257	Lime
2257	2295	Lime w/shale strks.
2295	2336	Lime
2336	2380	Shale & Lime strks.
2380	2492	Shale
2492	2651	Lime
2651	2823	Lime & Shale strks.
2823	2899	Shale & Lime
2899	2926	Shale
2926	2986	Diamond Coring
2986	3007	Lime
3007	3042	Cherty Lime
3042	3210	Lime
3210	3255	Shale
3255	3391	Diamond Coring
3391	3401	Lime
3401		Total Depth.

RECEIVED  
STATE CORPORATION COMMISSION  
DEC 13 1968  
CONSERVATION DIVISION  
Wichita, Kansas

I hereby certify that the foregoing is a true and correct copy of the Well Log for the #1 Rowland well drilled for Mr. W. L. Hartman and completed July 1, 1952.


MORRISON DRILLING COMPANY, INC.



BY: C. W. Wilson  
Secretary-Treasurer

STATE OF KANSAS )  
                          ) ss.  
COUNTY OF BUTLER )

SUBSCRIBED AND SWORN TO, Before the Undersigned, a Notary Public, in and for the County and State aforesaid this 11th day of July, 1952.

  
Notary Public

My Commission Expires January 10, 1955.