

15-173-00422-00-00

STATE OF KANSAS
STATE CORPORATION COMMISSION

WELL PLUGGING RECORD

Give All Information Completely
Make Required Affidavit
Mail or Deliver Report to:
Conservation Division
State Corporation Commission
800 Bittling Building
Wichita, Kansas

Sedgwick County. Sec. 4 Twp. 27S Rge. 2E (E) (W)

Location as "NE/CNWxSWx" or footage from lines S/2 NE SW

Lease Owner W. L. Hartman

Lease Name Rowland Well No. 3

Office Address P.O. Box 54, Wichita, Kansas

Character of Well (completed as Oil, Gas or Dry Hole) Dry Hole

Date well completed February 8, 1954 19

Application for plugging filed February 16, 1954 19

Application for plugging approved February 17, 1954 19

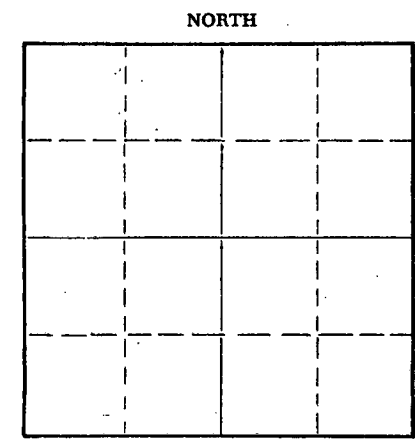
Plugging commenced March 2, 1954 19

Plugging completed March 5, 1954 19

Reason for abandonment of well or producing formation Dry Hole

If a producing well is abandoned, date of last production _____ 19

Was permission obtained from the Conservation Division or its agents before plugging was commenced? Yes



Locate well correctly on above
Section Plat

Name of Conservation Agent who supervised plugging of this well Mr. Ruel Durkee

Producing formation Mississippi Depth to top 2945 Bottom 2958 Total Depth of Well 2958 Feet

Show depth and thickness of all water, oil and gas formations.

OIL, GAS OR WATER RECORDS

CASING RECORD

FORMATION	CONTENT	FROM	TO	SIZE	PUT IN	PULLED OUT
				8-5/8"	85	
				5-1/2"	2955	2495

Describe in detail the manner in which the well was plugged, indicating where the mud fluid was placed and the method or methods used in introducing it into the hole. If cement or other plugs were used, state the character of same and depth placed, from _____ feet to _____ feet for each plug set.

2955 to 2940' Sand bridge
 2940 to 2910' 5 sacks cement
 2910 to 150' Mudded
 150 to 140' Rock bridge
 140 to 80' 20 sacks cement
 80 to 30' Mud
 30 to cellar 10 sacks cement

(If additional description is necessary, use BACK of this sheet)

Name of Plugging Contractor R & S Pipe Pulling Company,
Address Box 192, Ellinwood, Kansas

STATE OF Kansas, COUNTY OF Sedgwick, ss.
R. E. Hartman (employee of owner) or (owner or operator) of the above-described

well, being first duly sworn on oath, says: That I have knowledge of the facts, statements, and matters herein contained and the log of the above-described well as filed and that the same are true and correct. So help me God.


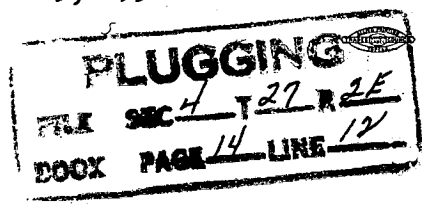

(Signature) R. E. Hartman

P.O. Box 54, Wichita 1, Kansas
(Address)

SUBSCRIBED AND SWORN to before me this 12th day of March 1954

My commission expires August 25, 1956

Illa Pries
Notary Public.



WELL LOG - Rowland #1

OPERATOR: Mr. J. P. Gaty
11 Cypress Drive
Wichita, Kansas

LOCATION: C S/2 NE SW
Section 4-27S-2E
Sedgwick County, Kansas

CONTRACTOR: Morrison Drilling Company, Inc.
Drawer 712
El Dorado, Kansas

PRODUCTION: _____

Form: Rowland Well No. 1

Date Commenced: January 12, 1954
Date Completed: January 19, 1954

Total Depth: 2958 feet - Rotary

CABLE TOOL LOG:

From	To	Formation	
55	85	Cement	2958 -61 1/2 Tripolitic chert
85	240	Lime & Shale	2961 1/2 -64 1/2 Tripolitic chert & white dense chert.
240	340	Shale	2964 1/2 -72 Tripolitic chert.
340	355	Red Bed	
355	500	Shale & Lime shells	Cable Tool T.D. 2972.
500	675	Lime & Shells	
675	1060	Shale & Shells	
1060	1240	Shale & Shells	
1240	1320	Lime	
1320	1450	Shale	
1450	1745	Lime & Shale	
1745	1860	Shale & Lime strks.	
1860	1920	Lime & Shale	
1920	2134	Shale	
2134	2219	Lime	
2219	2355	Lime & Shale	
2355	2490	Shale	
2490	2695	Lime - Kansas City	
2695	2821	Lime & Shale	
2821	2945	Shale & Lime strks.	
2945	2958	Lime	
2958		Total Depth.	

I hereby certify that the foregoing is a true and correct copy of the Well Log for the Rowland #1 well drilled for Mr. J. P. Gaty and completed January 19, 1954.

MORRISON DRILLING COMPANY, INC.

C. W. Wilson - Secretary-Treasurer

STATE OF KANSAS)
) ss.
COUNTY OF BUTLER)

SUBSCRIBED AND SWORN TO, Before the Undersigned, a Notary Public, in and for the County and State aforesaid this 4th day of February, 1954.

Notary Public

My Commission Expires January 10, 1955.

PLUGGING
FILE SEC 4 T 27 R 2E
BOOK PAGE 14 LINE 12