

STATE OF KANSAS
STATE CORPORATION COMMISSION

15-173-01937-00-00

WELL PLUGGING RECORD

Give All Information Completely
Make Required Affidavit
Mail or Deliver Report to:
Conservation Division
State Corporation Commission
800 Bitting Building
Wichita, Kansas

CN/2 S/2 SW. Sedgwick County. Sec. 4 Twp. 27 Rge. 2 (E) (W)

Location as "NE/CNW/SW" or footage from lines CN/2 S/2 S.W.

Lease Owner W. L. Hartman

Lease Name Gaty Well No. 11

Office Address P. O. Box 54 Wichita, Kansas.

Character of Well (completed as Oil, Gas or Dry Hole) Dry Hole.

Date well completed 11-13-52 19

Application for plugging filed Yes. 19

Application for plugging approved Yes. 19

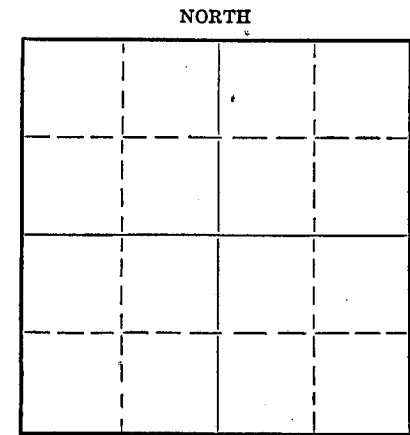
Plugging commenced 11-13-52 19

Plugging completed 11-13-52 19

Reason for abandonment of well or producing formation Dry Hole.

If a producing well is abandoned, date of last production Dry Hole. 19

Was permission obtained from the Conservation Division or its agents before plugging was commenced? Yes.



Locate well correctly on above Section Plat

Name of Conservation Agent who supervised plugging of this well Mr. Lilley.

Producing formation Depth to top Bottom Total Depth of Well 3399 Feet

Show depth and thickness of all water, oil and gas formations.


OIL, GAS OR WATER RECORDS

CASING RECORD

Table with 7 columns: Formation, Content, From, To, Size, Put In, Pulled Out. Entry: Put In 95 Ft 8 7/8.

Describe in detail the manner in which the well was plugged, indicating where the mud fluid was placed and the method or methods used in introducing it into the hole. If cement or other plugs were used, state the character of same and depth placed, from feet to feet for each plug set.

Hole fill with heavy rotay mud to 125 feet, plug set on top, 15 sacks on top, mud on top of cement, plug set at 20 feet, 10 sacks of cement on top, surface pipe cut off 4 feet below ground level.



(If additional description is necessary, use BACK of this sheet)

Correspondence regarding this well should be addressed to W. L. Hartman

Address P. O. Box 54 Wichita, Kansas.

STATE OF Kansas, COUNTY OF Barton, ss.

O. C. Arnott (employee of owner) or (owner or operator) of the above-described well,

being first duly sworn on oath, says: That I have knowledge of the facts, statements, and matters herein contained and the log of the above-described well as filed and that the same are true and correct. So help me God.


(Signature) O. C. Arnott

(Address)

SUBSCRIBED AND SWORN to before me this 15th day of November, 1952.

My commission expires April 16, 1955

Altha F. Fickman Notary Public.



CERTIFIED DRILLER'S LOG


Company:	W. L. Hartman	Lease:	GATY #1
Contractor:	H & H Drilling Company	Location:	CEN/2 S/2 SW 4-27-2E Sedgwick County, Kansas
Commenced:	10-25-52		
Completed:	11-13-52	Casing Record:	95' 8-5/8" cem. W/75 sx. & 1 C.C.
Elevation:	1398 D.F.		
Potential:	D & A		

<u>FORMATION</u>	<u>DEPTH</u>	<u>REMARKS</u>
Surface Clay	0-45	
Shale and Shells	45-95	
Shale and Lime	95-160	
Lime	160-445	
Lime and Shale	445-1331	
Shale	1331-1580	
Shale and Lime	1580-1836	
Shale	1836-2000	
Shale and Lime	2000-2493	
Lime	2493-2625	
Lime and Shale	2625-2967	
Lime	2967-3178	
Shale	3178-3187	
Lime	3187-3209	
Shale	3209-3293	
Sand	3293-3399	
Rotary Total Depth	3399	

RECEIVED
STATE CORPORATION COMMISSION
NOV 19 1952
CONSERVATION DIVISION
Wichita, Kansas

I hereby certify that this is a true and correct copy of the above log to the best of my knowledge.

R. E. Hartman
R. E. Hartman



Subscribed and sworn to before me this 18th day of November, 1952.

Illa Press
Notary Public

My Commission Expires: August 25, 1956.

PLUGGING
SEC 4 T 27 R 2E
BOX PAGE 58 LINE 39