

WELL PLUGGING RECORD


STATE OF KANSAS STATE CORPORATION COMMISSION

Give All Information Completely Make Required Affidavit Mail or Deliver Report to: Conservation Division State Corporation Commission 800 Bittling Building Wichita, Kansas

FORMATION PLUGGING RECORD

Strike out upper line when reporting plugging off formations.

Butler County. Sec. 21 Twp. 27 Rge. 3 (E) (W) Location as "NE 1/4 NW 1/4 SW 1/4" or footage from lines. NWc SW 1/4 Lease Owner. D. R. Lauck Lease Name. Skaer Well No. 1 Office Address. Wichita Kansas Character of Well (completed as Oil, Gas or Dry Hole) dry hole Date well completed. Sept. 30 19 48 Application for plugging filed. Sept. 30 19 48 Application for plugging approved. Sept. 30 19 48 Plugging commenced. Sept. 30 19 48 Plugging completed. Sept. 30 19 48 Reason for abandonment of well or producing formation. dry If a producing well is abandoned, date of last production. 19 Was permission obtained from the Conservation Division or its agents before plugging was commenced? yes



Locate well correctly on above Section Plat

Name of Conservation Agent who supervised plugging of this well. Lohman Producing formation. none Depth to top. Bottom. Total Depth of Well. 3163 Feet Show depth and thickness of all water, oil and gas formations.

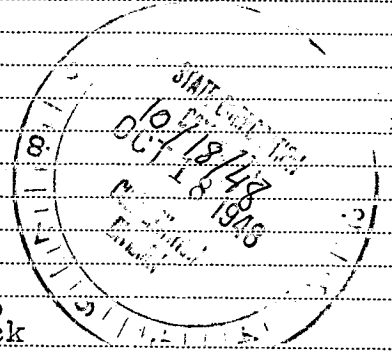
OIL, GAS OR WATER RECORDS

CASING RECORD

Table with 7 columns: Formation, Content, From, To, Size, Put In, Pulled Out. Row 1: Arbuckle lime, water, 3150, 3163, 8", 130', cemented.

Describe in detail the manner in which the well was plugged, indicating where the mud fluid was placed and the method or methods used in introducing it into the hole. If cement or other plugs were used, state the character of same and depth placed, from feet to feet for each plug set.

Mud 3163 - 200' plug 200 - 195' cement 195 160 mud 160 20' plug 20 16 cement 16 6' to bottom of cellar



(If additional description is necessary, use BACK of this sheet)

Correspondence regarding this well should be addressed to. D. R. Lauck Address. 520 Fourth National Bank Building Wichita Kansas

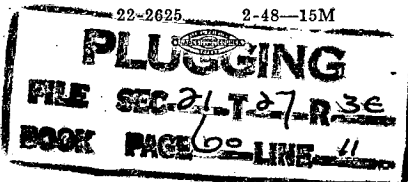
STATE OF Kansas COUNTY OF Sedgwick, ss. D. R. Lauck

(owner or operator) of the above-described well, being first duly sworn on oath, says: That I have knowledge of the facts, statements, and matters herein contained and the log of the above-described well as filed and that the same are true and correct. So help me God.

(Signature) Elizabeth Gay Wichita Kansas (Address)

15 day of October 19 48

Elizabeth Gay Notary Public.



D. R. LAUCK

Skaer No.1

Sec. 21 Twp. 27S R3E. Butler County
NWe SW $\frac{1}{4}$ Kansas

Commenced Sept. 19, 1948

Completed Sept. 30, 1948

Casing:

8" 130' cemented 85 sacks

Lime & shale	90
sand	100
lime	130
Lime & shale	865
shale & shells	1500
shale & lime	1675
shale & shells	2336
lime	2515
lime & shale	2570
lime	2590
broken lime	2650
lime	2680
lime & shale	2820
lime	2875
lime & shale	2915
lime	3016
shale & shells	3050
shale	3073
sand	3080

Tops - Derrick Floor

Kansas City	2333
Miss.	2802
Base lime	3015
Simpson	3071
Simpson sand	3095
Arbuckle	3150
T.D.	3163

Drill stem test

5' mud in 15 minutes

sand & shale	3152
lime	3165

D & A

