


Give All Information Completely
Make Required Affidavit
Mail or Deliver Report to:
Conservation Division
State Corporation Commission
211 No. Broadway
Wichita, Kansas

WELL PLUGGING RECORD

NORTH



Locate well correctly on above
Section Plat

Graham County. Sec. 27 Twp. 10 Rge. (E) 21 (W)
Location as "NE/CNW/SW" or footage from lines NE SE 1/4 NE SE SE
Lease Owner Herman Geo. Kaiser, Oil Producer
Lease Name Miller "C" Well No. 2
Office Address 909 Palace Bldg., Tulsa, Oklahoma
Character of Well (completed as Oil, Gas or Dry Hole) Dry
Date well completed Dec 9 1958
Application for plugging filed Dec 9 1958
Application for plugging approved Dec 9 1958
Plugging commenced Dec 9 1958
Plugging completed Dec 9 1958
Reason for abandonment of well or producing formation dry

If a producing well is abandoned, date of last production 19
Was permission obtained from the Conservation Division or its agents before plugging was commenced? yes

Name of Conservation Agent who supervised plugging of this well A. H. Fabian
Producing formation _____ Depth to top _____ Bottom _____ Total Depth of Well 3795 Feet
Show depth and thickness of all water, oil and gas formations.


OIL, GAS OR WATER RECORDS

CASING RECORD

| FORMATION | CONTENT | FROM | TO | SIZE | PUT IN | PULLED OUT |
|-----------|---------|------|----|-------|--------|------------|
| | | | | 8 5/8 | 201' | None |
| | | | | | | |
| | | | | | | |
| | | | | | | |
| | | | | | | |

Describe in detail the manner in which the well was plugged, indicating where the mud fluid was placed and the method or methods used in introducing it into the hole. If cement or other plugs were used, state the character of same and depth placed, from _____ feet to _____ feet for each plug set.

Filled hole with heavy Rotary Mud to 600 ft. set
plug and cemented with 20 sacks cement through drill pipe. Mudded
to 200 ft, set plug and cemented with 20 sacks cement through drill
pipe. Mudded to 40 ft set plug and cemented with 10 sacks cement
to surface.



(If additional description is necessary, use BACK of this sheet)
Name of Plugging Contractor H-30, Inc.
Address 709 Petroleum Bldg., Wichita, Kansas

STATE OF Kansas, COUNTY OF Sedgwick
L. C. Sponenberg ^{employee of contractor}
(employee of owner or (owner or operator) of the above-described well, being first duly sworn on oath, says: That I have knowledge of the facts, statements, and matters herein contained and the log of the above-described well as filed and that the same are true and correct. So help me God.

(Signature) L. C. Sponenberg
(Address) _____

SUBSCRIBED AND SWORN to before me this 16 day of December, 19 58
My commission expires Feb. 13, 1960
Rose Turey Notary Public.



PLUGGING
FILE SEC 27 T. 10 R. 21 W
BOOK PAGE 4 LINE 37

KANSAS GEOLOGICAL SOCIETY
KANSAS WELL LOG BUREAU - KANSAS WELL SAMPLE BUREAU
KANSAS GEOLOGICAL SOCIETY BUILDING
508 EAST MURDOCK - WICHITA, KANSAS

COMPANY Herman Geo. Kaiser, Oil Producer

SEC. 27 10 21 W
LOC. NE NE SE 1/4

FARM Miller "C" # NO. 2


15-065-02346-00-00

TOTAL DEPTH 3795'
COMM. 11/30/58
SHOT OR TREATED
CONTRACTOR H - 30, Inc.
ISSUED

COMP. 12/9/58

COUNTY Graham

KANSAS



CASING
20 10
15 8 201'
12 6
13 5

ELEVATION 2145 K.B.
2142 D.F.

PRODUCTION D & A

FIGURES INDICATE BOTTOM OF FORMATIONS

| | |
|--------------------------|-------|
| Surface Clay | 30' |
| Shale | 90' |
| Sand | 105' |
| Shale | 201' |
| Blue Shale & Shells | 700' |
| Shale & Shells | 1080' |
| Sand | 1290' |
| Shale & Shells & Red Bed | 1510' |
| Shale & Red Bed | 1609' |
| Anhydrite | 1654' |
| Shale & Shells | 1790' |
| Shale, Salt and Shells | 2035' |
| Shale & Shells | 2270' |
| Shale & Lime | 3460' |
| Kansas City Lime | 3554' |
| Lime and Shale | 3610' |
| Kansas City Lime | 3670' |
| Lime & Shale | 3715' |
| Conglomerate | 3795' |

Formation tops:

| | |
|--------------------|-------|
| Heebner | 3379' |
| Lansing | 3418' |
| Base K.C. | 3651' |
| Marmation | 3710' |
| Shaly Conglomerate | 3732' |

I hereby certify that this is a true and correct log of the above described well as shown by the drilling reports.

H 30, Inc.

By *C. P. Sproull*

STATE OF KANSAS

SS,

COUNTY OF SEDGWICK

Subscribed and sworn to before me, a notary public, in and for said County and State this 16 of December 1958

Rose Turley
Notary Public

My Commission Expires Feb 13, 1960

PLUGGING

FILE SEC. 27 T. 10 R. 21 W
BOOK PAGE 4 LINE 37

